

Mapped, edited, and published by the Geological Survey

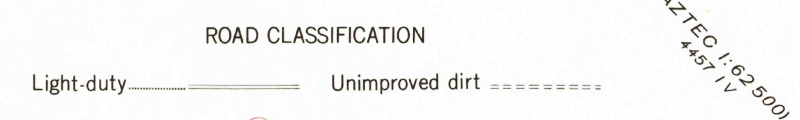
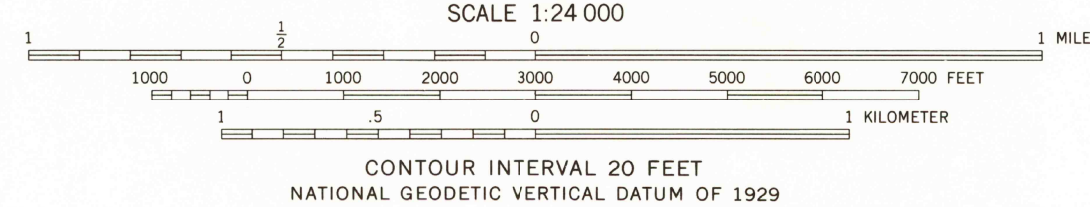
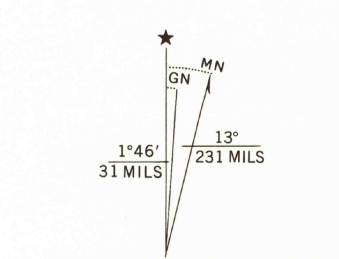
Control by USGS, NOS/NOAA, and U. S. Bureau of Reclamation

Topography by photogrammetric methods from aerial photographs taken 1958 and 1962. Field checked 1963

Procyonic projection. 1927 North American datum 10,000 foot grid based on New Mexico coordinate system, west zone and on Colorado coordinate system, south zone 1000 meter Universal Transverse Mercator grid ticks, zone 12, shown in blue

To place on the predicted North American Datum 1983 move the projection lines 2 meters north and 56 meters east as shown by dashed corner ticks

Revisions shown in purple compiled from aerial photographs taken 1978 and other source data. This information not field checked. Map edited 1979



USGS
Historical File
Topographic Division

MAY 13 1980



ADOBE DOWNS RANCH, N. MEX.-COLO.
N3652.5-W10800/7.5

1963
PHOTOREVISED 1979
DMA 4357 1 NE-SERIES V881

THIS MAP COMPLIES WITH NATIONAL MAP ACCURACY STANDARDS
FOR SALE BY U. S. GEOLOGICAL SURVEY, DENVER, COLORADO 80225, OR RESTON, VIRGINIA 22092
A FOLDER DESCRIBING TOPOGRAPHIC MAPS AND SYMBOLS IS AVAILABLE ON REQUEST

2250