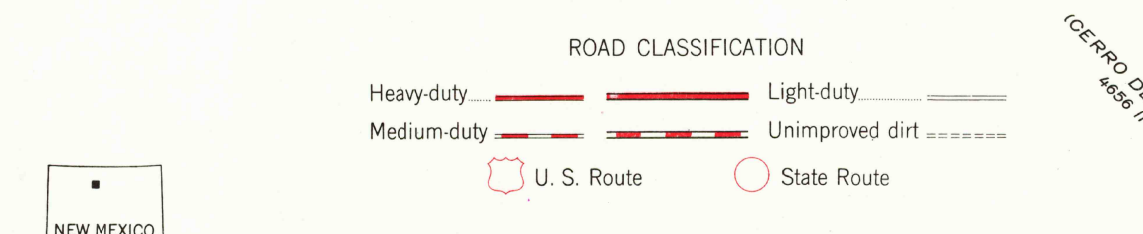
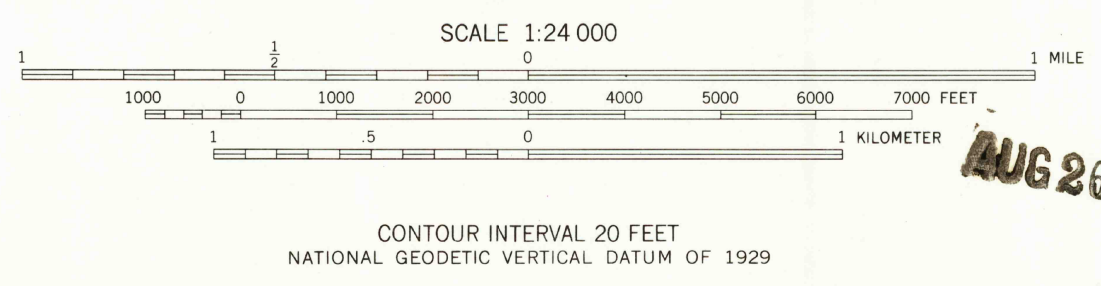
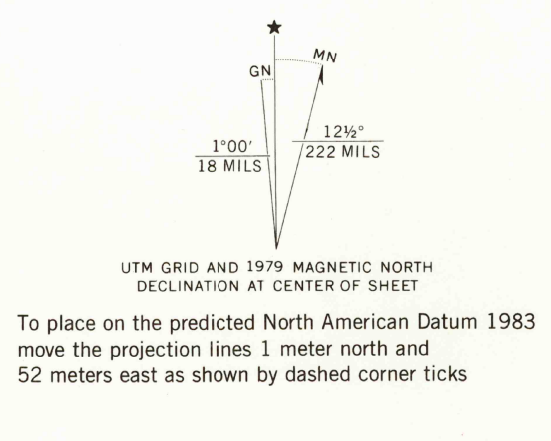


Mapped, edited, and published by the Geological Survey  
Control by USGS and NOS/NOAA  
Topography from aerial photographs by Kelsh plotter  
Aerial photographs taken 1951. Field check 1953  
Polyconic projection, 1927 North American datum  
10,000-foot grid based on New Mexico coordinate system,  
central zone  
Unchecked elevations are shown in brown  
1000-meter Universal Transverse Mercator grid ticks,  
zone 13, shown in blue  
There may be private inholdings within the boundaries of  
the National or State reservations shown on this map  
Revisions shown in purple compiled from aerial photographs  
taken 1977 and other source data. This information not  
field checked. Map edited 1979



THIS MAP COMPLIES WITH NATIONAL MAP ACCURACY STANDARDS  
FOR SALE BY U. S. GEOLOGICAL SURVEY, DENVER, COLORADO 80225, OR RESTON, VIRGINIA 22092  
A FOLDER DESCRIBING TOPOGRAPHIC MAPS AND SYMBOLS IS AVAILABLE ON REQUEST

ARROYO DEL AGUA, N. MEX.  
N3607.5—W10637.5/7.5  
1953  
PHOTOREVISED 1979  
DMA 4656 II NW—SERIES V881

RETURN TO:  
USGS AND HISTORICAL MAP ARCHIVES

AUG 26 1983