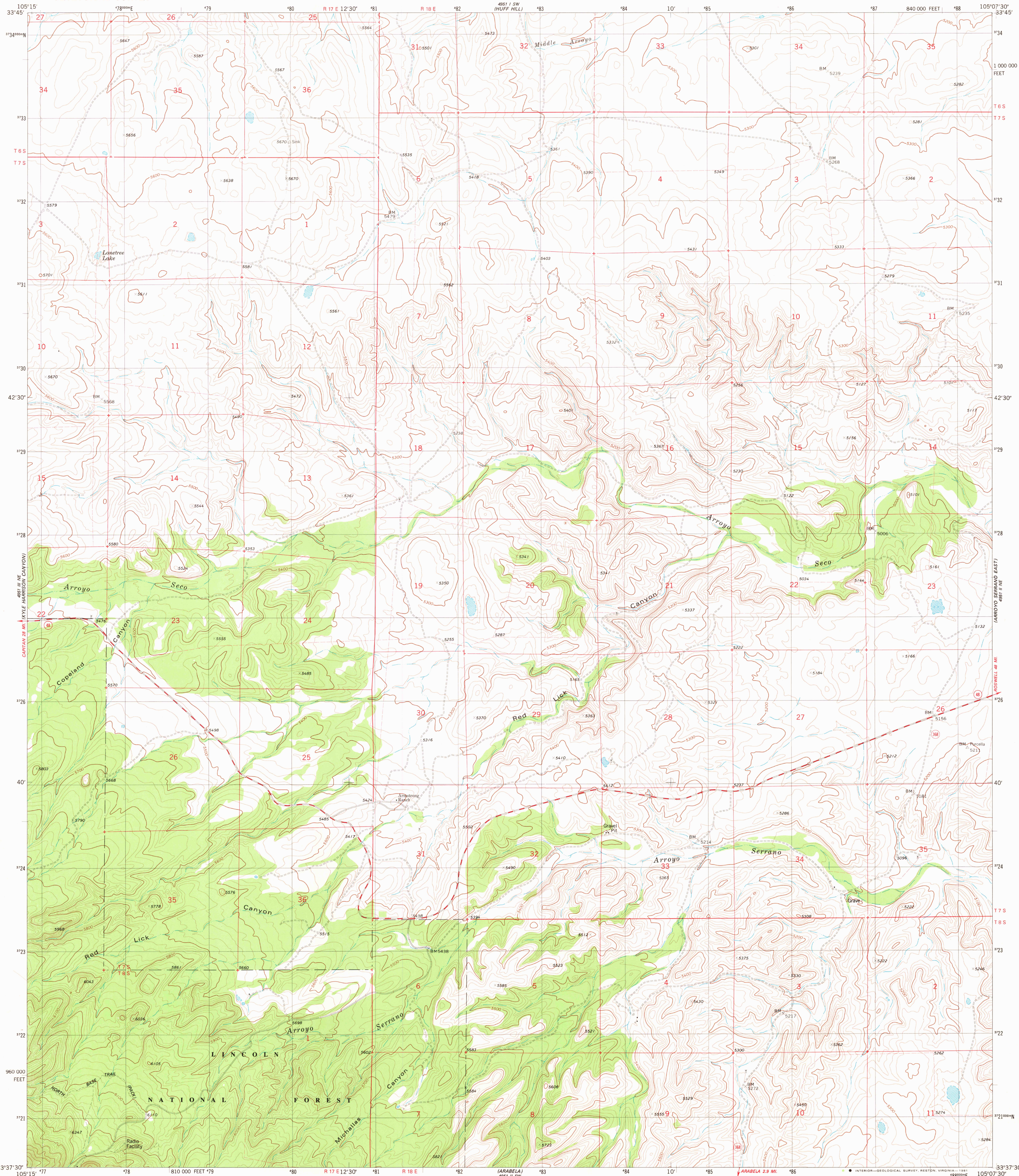


UNITED STATES  
DEPARTMENT OF THE INTERIOR  
GEOLOGICAL SURVEY

ARROYO SERRANO WEST QUADRANGLE  
NEW MEXICO—LINCOLN CO.  
7.5 MINUTE SERIES (TOPOGRAPHIC)  
NW/4 ARABELA 15' QUADRANGLE



Mapped, edited, and published by the Geological Survey

Control by USGS and NOS/NOAA

Topography by photogrammetric methods from aerial photographs taken 1973. Field checked 1976. Map edited 1981

Projection and 10,000-foot grid ticks: New Mexico

coordinate system, central zone (transverse Mercator)

1000-meter Universal Transverse Mercator grid, zone 13

1927 North American datum

To place on the predicted North American Datum 1983

move the projection lines 5 meters south and

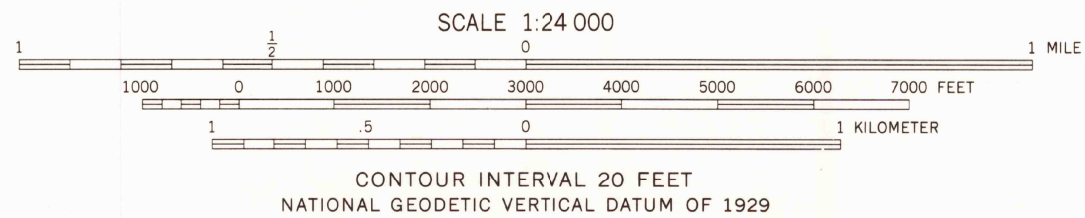
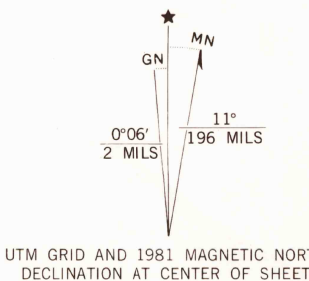
49 meters east as shown by dashed corner ticks

Fine red dashed lines indicate selected fence lines

Certain land lines are omitted because of insufficient data

There may be private inholdings within the boundaries of the

National or State reservations shown on this map



THIS MAP COMPLIES WITH NATIONAL MAP ACCURACY STANDARDS  
FOR SALE BY U. S. GEOLOGICAL SURVEY, DENVER, COLORADO 80225, OR RESTON, VIRGINIA 22092  
A FOLDER DESCRIBING TOPOGRAPHIC MAPS AND SYMBOLS IS AVAILABLE ON REQUEST



QUADRANGLE LOCATION

ROAD CLASSIFICATION  
Primary highway, hard surface  
Secondary highway, hard surface  
Light-duty road, hard or improved surface  
Unimproved road  
Interstate Route  
U. S. Route  
State Route

ARROYO SERRANO WEST, N. MEX.  
NW/4 ARABELA 15' QUADRANGLE  
N3337.5-W10507.5/7.5

1981

DMA 4951 II NW—SERIES V881

USGS  
Historical File  
National Mapping Div.

MAY 20 1981