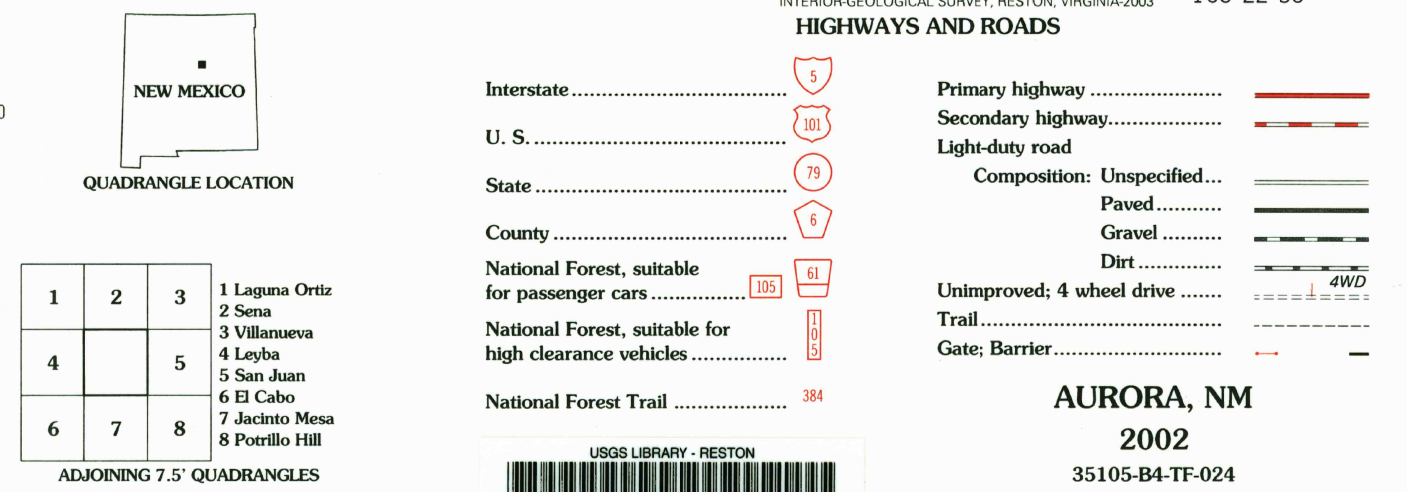
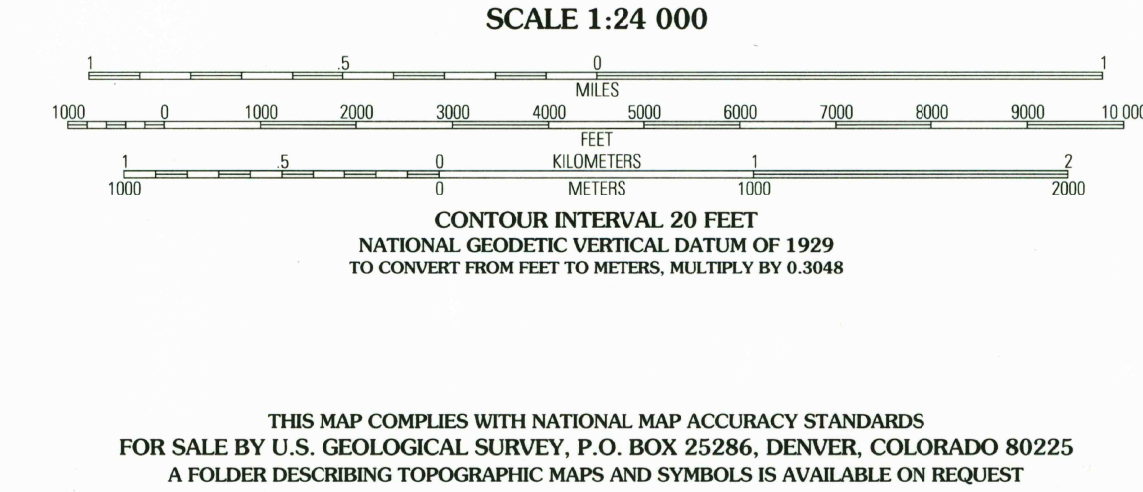
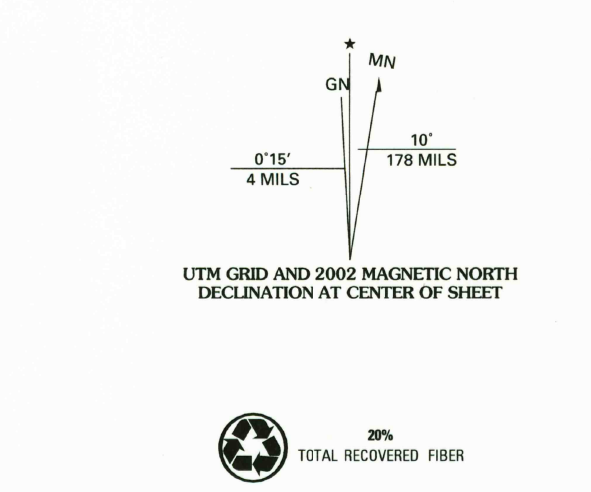


Produced by the United States Geological Survey 1963
Revision within and adjacent to National Forest System lands
by USDA Forest Service 2002
Topography compiled 1962. Planimetry derived from imagery taken 1996
and other sources. Public Land Survey System and survey control current
as of 2002
North American Datum of 1927 (NAD 27). Projection and 10 000-foot ticks:
New Mexico coordinate system, east zone (transverse Mercator)
Blue 1000-meter Universal Transverse Mercator ticks, zone 13
North American Datum of 1983 (NAD 83) is shown by dashed corner ticks
The values of the shift between NAD 27 and NAD 83 for 7.5-minute
intersections are obtainable from National Geodetic Survey NADCON software
Non-National Forest System lands within the National Forest
Inholdings may exist in other National or State reservations
This map is not a legal document. Public lands are subject to
change and leasing, and may have access restrictions; check with
appropriate offices. Obtain permission before entering private lands



USGS Library Reston, VA. Topo Archive

RECEIVED JUL 2 8 2003



ASTROPHYSICAL OBSERVATORY
CROSS-MOUNT
NORTH MOUNTAIN
T11 N
T10 N
35° 07' 30"