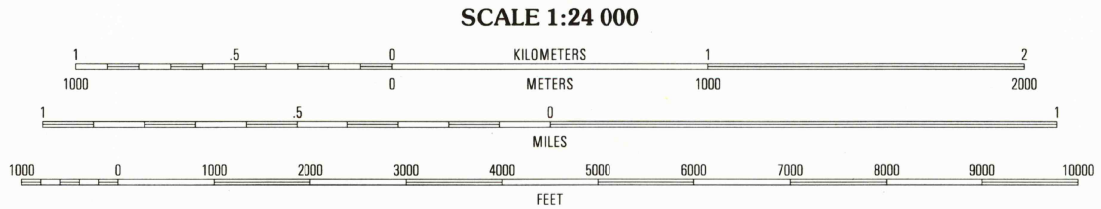
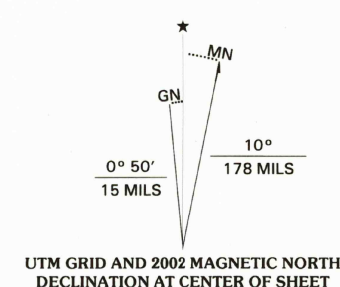
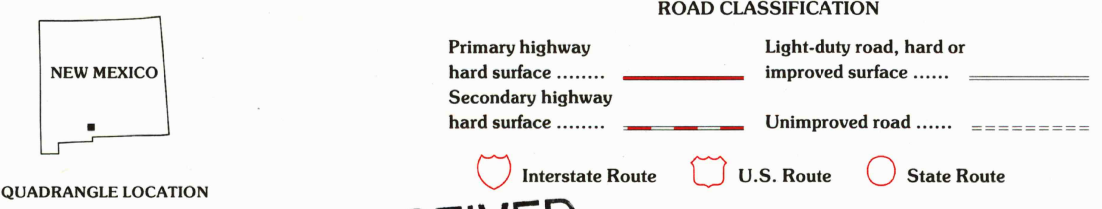


Produced by the United States Geological Survey
Derived from imagery taken 1972 and other sources. Photoinspected using imagery taken 1996; no major culture or drainage changes observed. Public Land Survey System and survey control current as of 1974. Boundaries verified 2001.
North American Datum of 1927 (NAD 27). Projection and 1 000-meter grid: Universal Transverse Mercator, zone 13. 10 000-foot ticks: New Mexico Coordinate System of 1927 (central zone).
North American Datum of 1983 (NAD 83) is shown by dashed corner ticks. The values of the shift between NAD 27 and NAD 83 for 7.5-minute intersections are obtainable from National Geodetic Survey NADCON software.
There may be private inholdings within the boundaries of the National or State reservations shown on this map.



CONTOUR INTERVAL 40 FEET
NATIONAL GEODETIC VERTICAL DATUM OF 1929
(TO CONVERT ELEVATIONS TO THE NORTH AMERICAN VERTICAL DATUM OF 1988, ADD 2 FEET)
TO CONVERT FROM FEET TO METERS, MULTIPLY BY 0.3048




QUADRANGLE LOCATION

1	2	3
4	5	6
7	8	9

RECEIVED
FEB 28 2002
HISTORICAL MAP ARCHIVES

BEAR PEAK, NM
1996

THIS MAP COMPLIES WITH NATIONAL MAP ACCURACY STANDARDS
FOR SALE BY U.S. GEOLOGICAL SURVEY, P.O. BOX 25286, DENVER, COLORADO 80225
A FOLDER DESCRIBING TOPOGRAPHIC MAPS AND SYMBOLS IS AVAILABLE ON REQUEST



NIMA 4649 II SE-SERIES V881