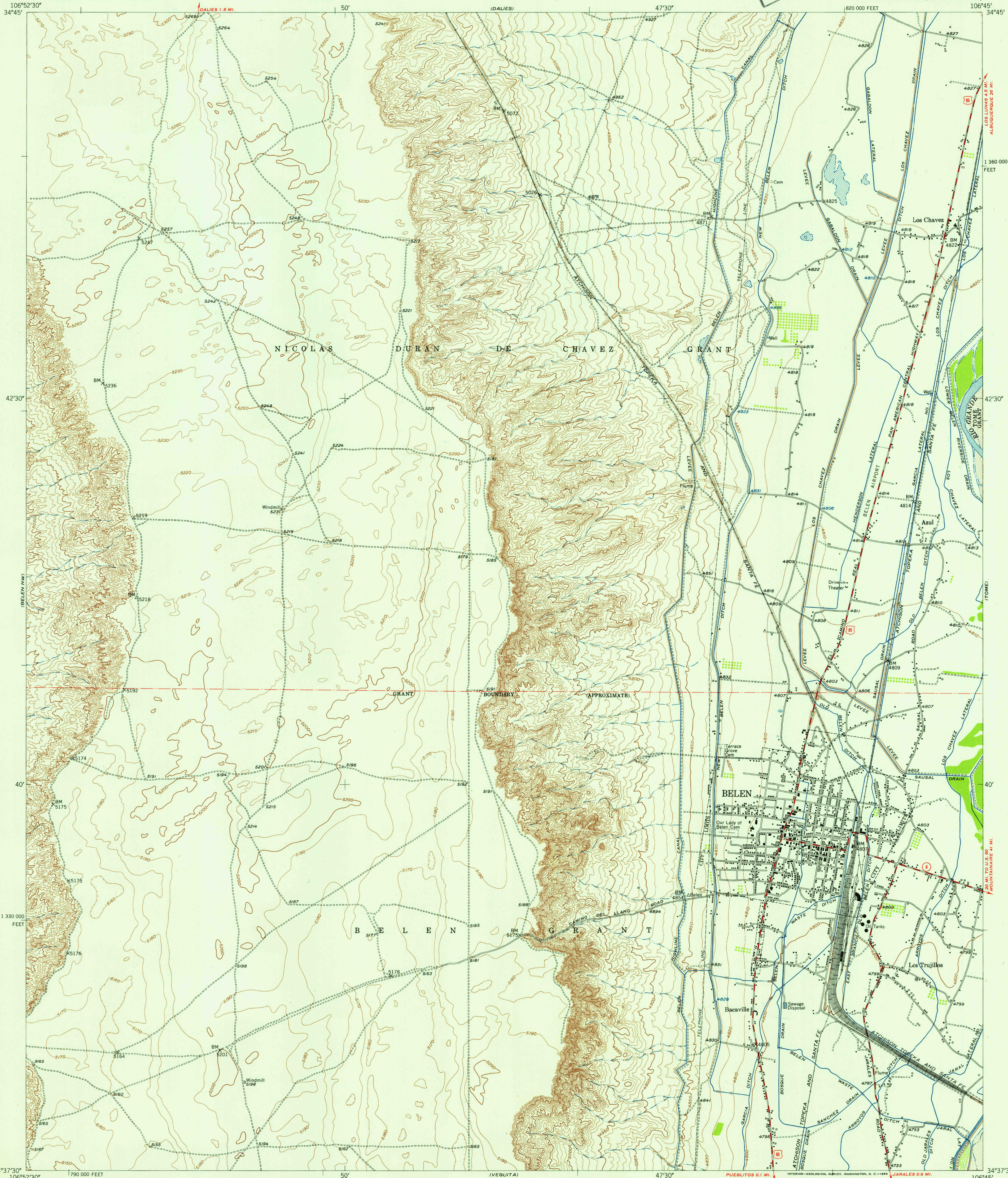


FILE COPY
Imaging and Editing



106°52'30"
34°45'

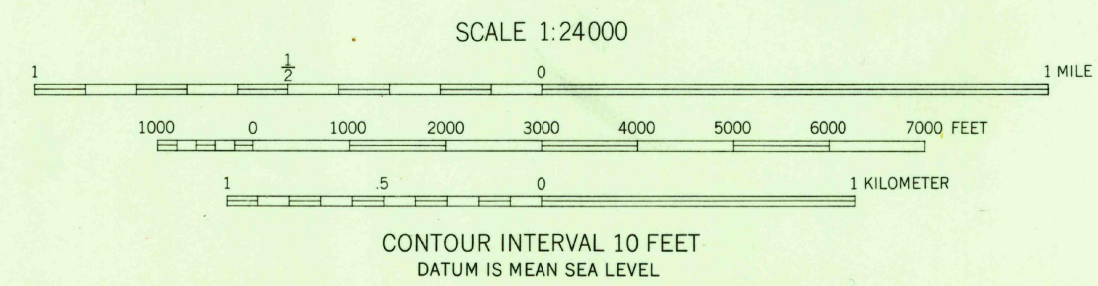
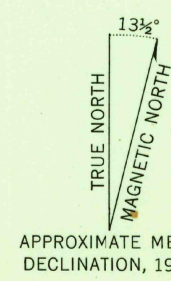
Mapped, edited, and published by the Geological Survey
Control by USGS and USC&GS

Topography from aerial photographs by multiplex methods
and plane-table surveys 1952. Aerial photographs taken 1947

Polyconic projection. 1927 North American datum
10,000-foot grid based on New Mexico coordinate system,
west zone

Land lines omitted in T. 5 N. R. 1 E., T. 5 N. R. 2 E.,
T. 6 N. R. 1 E., and T. 6 N. R. 2 E. because of
insufficient data

East boundary of Nicolas Duran de Chavez Grant
and Belen Grant and west boundary of Tome Grant
are omitted because of insufficient data



USGS
Historical File
Topographic Division

ROAD CLASSIFICATION

Heavy-duty — 4 LANE 16 LANE Light-duty —
Medium-duty — 4 LANE 16 LANE Unimproved dirt —

U. S. Route State Route



FILE COPY
Imaging and Editing

BELEN, N. MEX.
N3437.5-W10645/7.5
1952