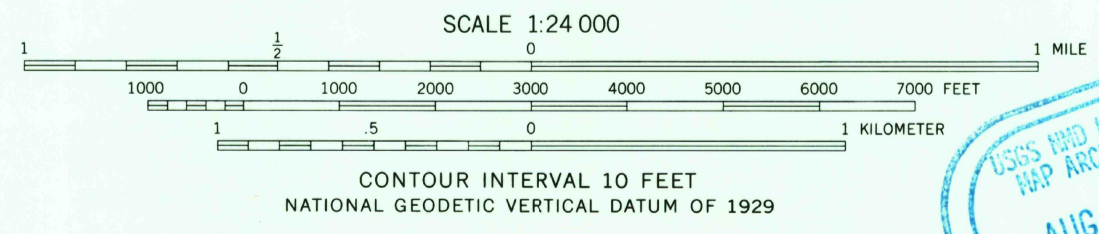
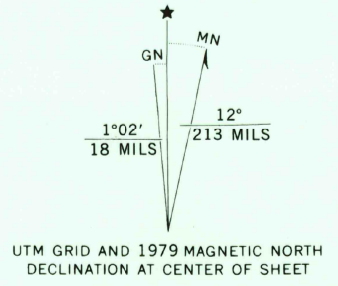



Mapped, edited, and published by the Geological Survey  
Control by USGS and NOS/NOAA  
Topography from aerial photographs by multiplex methods and plane-table surveys 1952. Aerial photographs taken 1947  
Polyconic projection. 1927 North American datum  
10,000-foot grid based on New Mexico coordinate system, west zone  
Land lines omitted in T. 5 N.-R. 1 E., T. 5 N.-R. 2 E., T. 6 N.-R. 1 E., and T. 6 N.-R. 2 E. because of insufficient data  
East boundary of Nicolas Duran de Chavez Grant and Belen Grant and west boundary of Tome Grant are omitted because of insufficient data  
1000-meter Universal Transverse Mercator grid ticks, zone 13, shown in blue.

Revisions shown in purple compiled from aerial photographs taken 1977 and other source data. This information not field checked. Map edited 1979



THIS MAP COMPLIES WITH NATIONAL MAP ACCURACY STANDARDS  
FOR SALE BY U. S. GEOLOGICAL SURVEY, DENVER, COLORADO 80225, OR RESTON, VIRGINIA 22092  
A FOLDER DESCRIBING TOPOGRAPHIC MAPS AND SYMBOLS IS AVAILABLE ON REQUEST



To place on the predicted North American Datum 1983 move the projection lines 2 meters south and 52 meters east as shown by dashed corner ticks

ROAD CLASSIFICATION

Primary highway, hard surface	Light-duty road, hard or improved surface
Secondary highway, hard surface	Unimproved road
Interstate Route	U. S. Route
	State Route



BELEN, N. MEX.  
N3437 5-W10645/7.5  
1952  
PHOTOREVISED 1979  
DMA 4653 III NE—SERIES V881