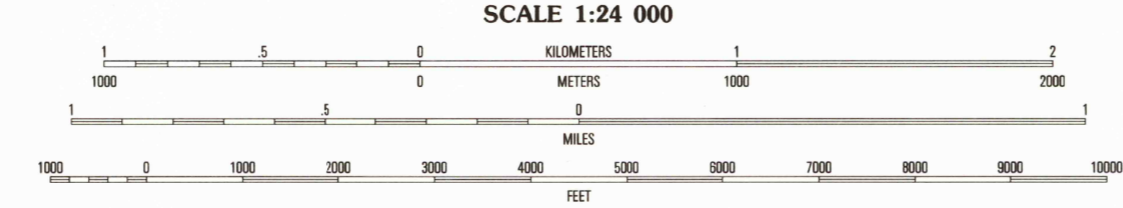
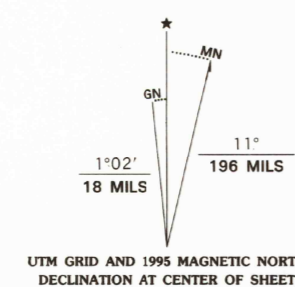


Produced by the United States Geological Survey  
Compiled from imagery dated 1947. Revised from imagery dated 1991. PLSS, survey control, contours, and elevations current as of 1992. Map edited 1995.  
North American Datum of 1983 (NAD 83). Projection and blue 1000-meter ticks: Universal Transverse Mercator, zone 13 2500-meter ticks: New Mexico Coordinate System of 1983 (west zone)  
North American Datum of 1927 (NAD 27) is shown by dashed corner ticks. The values of the shift between NAD 83 and NAD 27 for 7.5-minute intersections are obtainable from National Geodetic Survey NADCON software.  
Land lines omitted in T. 5 N., R. 1 E., T. 5 N., R. 2 E., T. 6 N., R. 1 E., and T. 6 N., R. 2 E. because of insufficient data.  
East boundary of Nicolas Duran de Chavez Grant and Belen Grant and west boundary of Tome Grant are omitted because of insufficient data.




SCALE 1:24 000  
CONTOUR INTERVAL 10 FEET  
NATIONAL GEODETIC VERTICAL DATUM OF 1929



QUADRANGLE LOCATION

|   |   |   |
|---|---|---|
| 1 | 2 | 3 |
| 4 | 5 | 6 |
| 7 | 8 |   |

ROAD CLASSIFICATION  
Primary highway ——— Light-duty road, hard or hard surface ——— Improved surface ———  
Secondary highway ——— Unimproved road ———  
Interstate Route — U.S. Route — State Route



BELEN, NM  
34106-F7-TF-024  
1991  
DMA 4653 III NE-SERIES V881

THIS MAP COMPLIES WITH NATIONAL MAP ACCURACY STANDARDS  
FOR SALE BY U.S. GEOLOGICAL SURVEY  
DENVER, COLORADO 80225, OR RESTON, VIRGINIA 22092  
A FOLDER DESCRIBING TOPOGRAPHIC MAPS AND SYMBOLS IS AVAILABLE ON REQUEST

