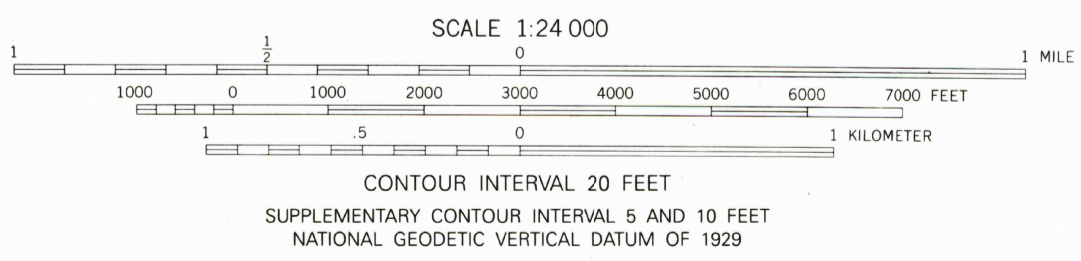
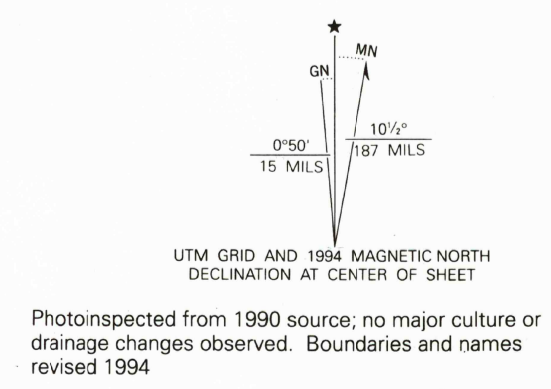



Mapped by the Defense Mapping Agency
Produced by the United States Geological Survey
Control by USGS, NOS/NOAA and USCE
Compiled from aerial photographs taken 1954. Photography
field annotated 1955
North American Datum of 1927 (NAD 27). Projection and
10000-foot ticks: New Mexico Coordinate System, central zone
(Transverse Mercator)
Blue 1000-meter Universal Transverse Mercator ticks, zone 13
North American Datum of 1983 (NAD 83) is shown by dashed
corner ticks. The values of the shift between NAD 27 and NAD 83
for 7.5-minute intersections are obtainable from National Geodetic
Survey NADCON software
There may be private inholdings within the boundaries of the
National or State reservations shown on this map



THIS MAP COMPLIES WITH NATIONAL MAP ACCURACY STANDARDS
FOR SALE BY U.S. GEOLOGICAL SURVEY
DENVER, COLORADO 80225, OR RESTON, VIRGINIA 22092
A FOLDER DESCRIBING TOPOGRAPHIC MAPS AND SYMBOLS IS AVAILABLE ON REQUEST

ROAD CLASSIFICATION

Primary highway, hard surface	Light-duty road, hard or improved surface
Secondary highway, hard surface	Unimproved road
Interstate Route	U. S. Route
	State Route



BISHOP CAP, NM
32106-B5-TF-024
1955
MINOR REVISION 1994
DMA 4648 II E-SERIES V881