

Mapped, edited, and published by the Geological Survey

Control by USGS and NOS/NOAA

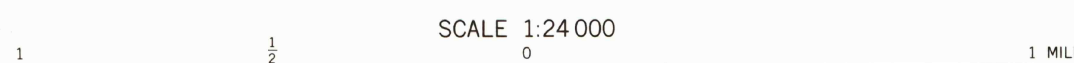
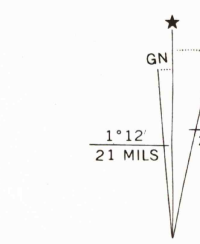
Topography by photogrammetric methods from aerial photographs taken 1958. Field checked 1961

Polycyclic projection. 1927 North American Datum
10,000-foot grid based on New Mexico coordinate system, west zone
1000-meter Universal Transverse Mercator grid ticks.
zone 13, shown in blue

Areas covered by dashed light-blue pattern
are subject to controlled inundation to 4450 feet

To place on the predicted North American Datum 1983
move the projection lines 5 meters south and
53 meters east as shown by dashed corner ticks


Revisions shown in purple compiled from aerial photographs
taken 1978 and other source data. This information not
field checked. Map edited 1980



SCALE 1:24 000

CONTOUR INTERVAL 20 FEET

NATIONAL GEODETIC VERTICAL DATUM OF 1929



ROAD CLASSIFICATION
Unimproved dirt

BLACK BLUFFS, N. MEX.
33107-C2-TF-024

1961
PHOTOREVISED 1980
DMA 4550 1 SW-SERIES V981

THIS MAP COMPLIES WITH NATIONAL MAP ACCURACY STANDARDS
FOR SALE BY U. S. GEOLOGICAL SURVEY, DENVER, COLORADO 80225, OR RESTON, VIRGINIA 22092
A FOLDER DESCRIBING TOPOGRAPHIC MAPS AND SYMBOLS IS AVAILABLE ON REQUEST

There may be private inholdings within the boundaries
of the National or State reservations shown on this map