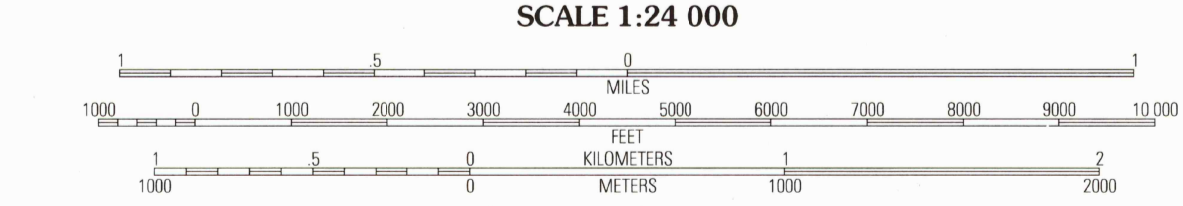
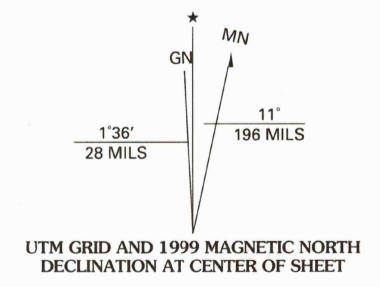




Produced by the United States Geological Survey 1963 Revision by USDA Forest Service 1999 Topography compiled 1962. Planimetry derived from imagery taken 1996 and other sources. Public Land Survey System and survey control current as of 2000...



RECEIVED JAN 17 2003 USGS NMD HISTORICAL MAP ARCHIVES

THIS MAP COMPLIES WITH NATIONAL MAP ACCURACY STANDARDS FOR SALE BY U.S. GEOLOGICAL SURVEY, P.O. BOX 25286, DENVER, COLORADO 80225

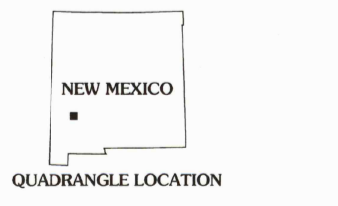


Table with 8 columns and 3 rows listing adjacent 7.5-minute quadrangles and their features.

Legend for highways and roads, including symbols for Interstate, U.S. Highway, State Highway, National Forest Trail, and various road compositions.

BONNER CANYON, NM 1999 33107-B8-TF-024 NIMA 4450 III NW-SERIES V881

