


5049 II NW
(ANTLOPE SINK)

UNITED STATES
DEPARTMENT OF THE INTERIOR
GEOLOGICAL SURVEY

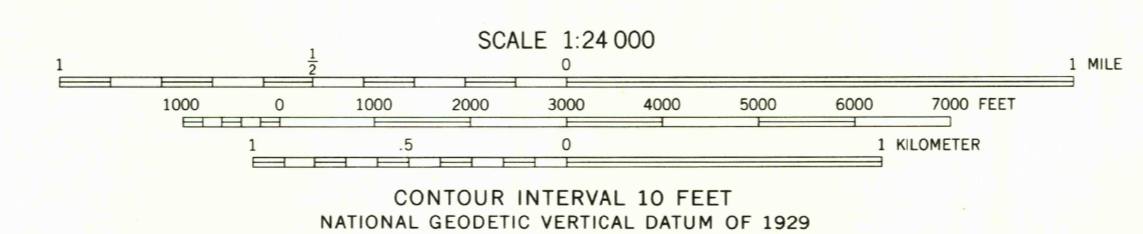
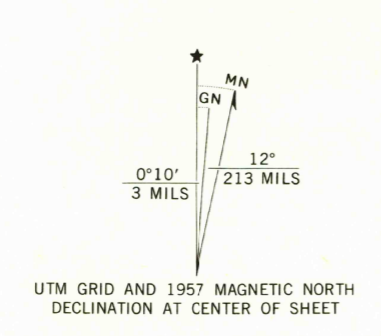


BOX CANYON RANCH QUADRANGLE
NEW MEXICO-EDDY CO
7.5 MINUTE SERIES (TOPOGRAPHIC)

5049 II NW
(PARISH RANCH)



Mapped, edited, and published by the Geological Survey
Control by USGS and USC&GS
Culture and drainage in part compiled from aerial photographs
taken 1946. Topography by planetable surveys 1957
Polyconic projection. 1927 North American datum
10,000-foot grid based on New Mexico coordinate system,
east zone
1000-meter Universal Transverse Mercator grid ticks,
zone 13, shown in blue
Map photoinspected 1975
No major culture or drainage changes observed



CONTOUR INTERVAL 10 FEET
NATIONAL GEODETIC VERTICAL DATUM OF 1929



USGS
Historical File
Topographic Division

BOX CANYON RANCH, N. MEX.
N3230-W10437.5/7.5
1957
PHOTOINSPECTED 1975
AMS 5049 II SE-SERIES V881

ROAD CLASSIFICATION
Light-duty _____ Unimproved dirt _____

MAR 24 1979

1200