
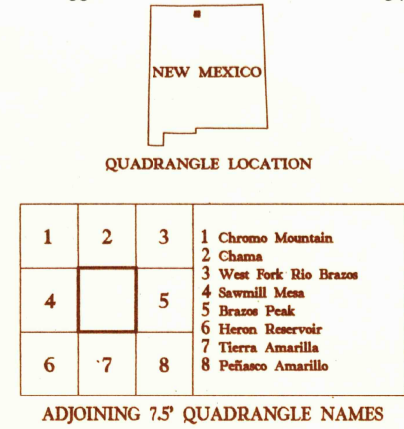
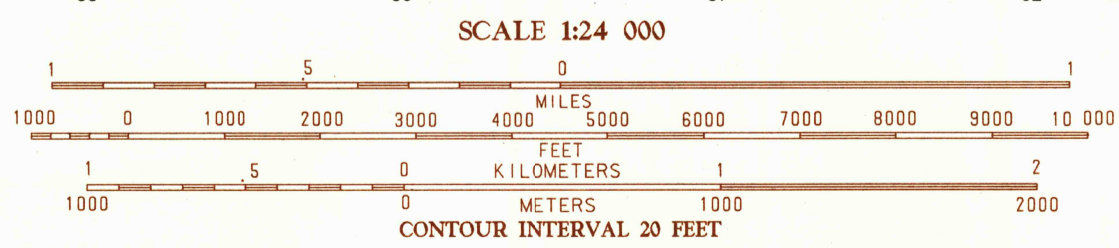


PRODUCED BY THE UNITED STATES GEOLOGICAL SURVEY
CONTROL BY USGS NOS/N00A
COMPILED FROM AERIAL PHOTOGRAPHS TAKEN 1976
FIELD CHECKED 1978 MAP EDITED 1983
PROJECTION TRANSVERSE MERCATOR
GRID 3000-METER UNIVERSAL TRANSVERSE MERCATOR ZONE 13
10000-FOOT STATE GRID TICKS NEW MEXICO, CENTRAL ZONE
UTM GRID DECLINATION 0°36' WEST
1983 MAGNETIC NORTH DECLINATION 12° EAST
VERTICAL DATUM NATIONAL GEODETIC VERTICAL DATUM OF 1929
HORIZONTAL DATUM 1927 NORTH AMERICAN DATUM
To place on the predicted North American Datum of 1983,
move the projection lines as shown by dashed corner ticks
(2 meters north and 52 meters east)
There may be private inholdings within the boundaries of any
Federal and State Reservations shown on this map
All marginal data and lettering generated and positioned by
automated type placement procedures

PROVISIONAL MAP
Produced from original
manuscript drawings. Infor-
mation shown as of date of
field check. 3



THIS MAP COMPLIES WITH NATIONAL MAP ACCURACY STANDARDS
FOR SALE BY U.S. GEOLOGICAL SURVEY, DENVER COLORADO 80225
OR RESTON, VIRGINIA 22092

BRAZOS, NEW MEXICO
PROVISIONAL EDITION 1983

36106-G5-TF-024

RETURN TO:
USGS NMD HISTORICAL MAP ARCHIVES

NOV 30 1983