

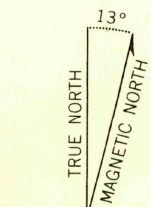
Mapped, edited, and published by the Geological Survey

Control by USGS and USC&GS

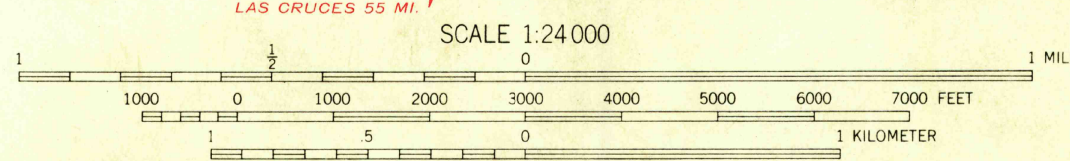
Topography by photogrammetric methods from aerial photographs taken 1958. Field checked 1961

Polyconic projection. 1927 North American datum. 10,000-foot grid based on New Mexico coordinate system, west zone. 1000-meter Universal Transverse Mercator grid ticks, zone 13, shown in blue.

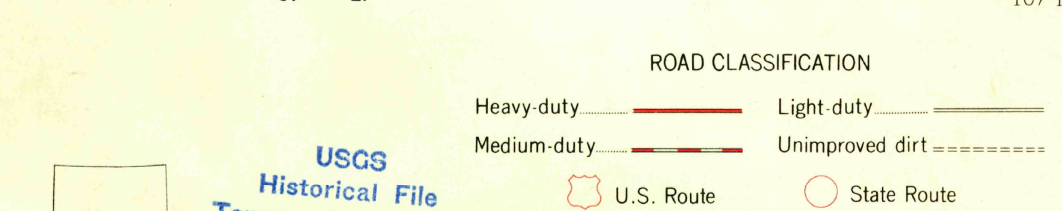
Area covered by dashed light blue pattern is subject to controlled inundation.
Fine red dashed lines indicate selected fence lines.




APPROXIMATE MEAN
DECLINATION, 1961



CONTOUR INTERVAL 20 FEET
DOTTED LINES REPRESENT 10-FOOT CONTOURS
DATUM IS MEAN SEA LEVEL



USGS
Historical File
Topographic Division



QUADRANGLE LOCATION

THIS MAP COMPLIES WITH NATIONAL MAP ACCURACY STANDARDS
FOR SALE BY U.S. GEOLOGICAL SURVEY, DENVER 25, COLORADO OR WASHINGTON 25, D.C.
A FOLDER DESCRIBING TOPOGRAPHIC MAPS AND SYMBOLS IS AVAILABLE ON REQUEST

CABALLO, N. MEX.
N3252.5-W10715.7/7.5

1961

APR 2 1964