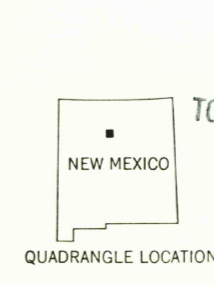
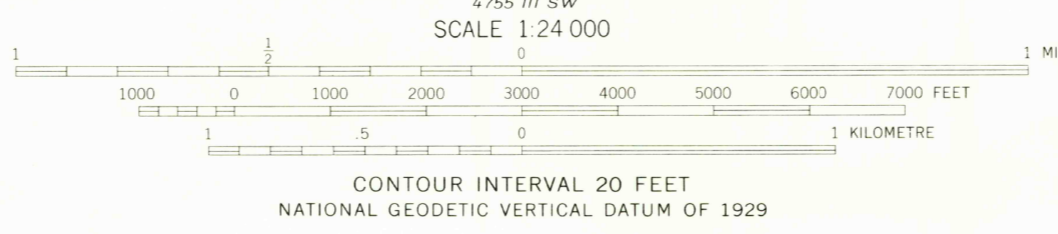
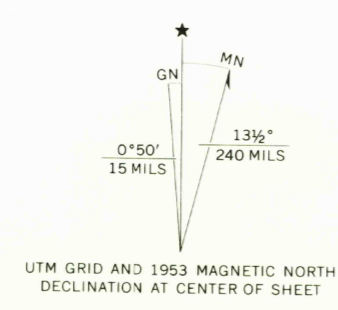


Maped, edited, and published by the Geological Survey
Control by USGS and USC&GS
Topography from aerial photographs by multiplex methods
Aerial photographs taken 1951. Field check 1953
Polyconic projection. 1927 North American datum
10,000-foot grid based on New Mexico coordinate system,
central zone
Land lines unsurveyed in part of T. 17 N., R. 5 E.
All mining features are inactive unless otherwise indicated
1000-metre Universal Transverse Mercator grid ticks,
zone 13, shown in blue



USGS HISTORICAL FILE TOPOGRAPHIC DIVISION
USGS HISTORICAL FILE TOPOGRAPHIC DIVISION

ROAD CLASSIFICATION
Light-duty ————
Unimproved dirt - - - - -

CAÑADA, N. MEX.
N3537.5—W10622.5/7.5

1953
AMS 4755 III NW—SERIES V881

THIS MAP COMPLIES WITH NATIONAL MAP ACCURACY STANDARDS
FOR SALE BY U. S. GEOLOGICAL SURVEY, DENVER, COLORADO 80225, OR RESTON, VIRGINIA 22092
A FOLDER DESCRIBING TOPOGRAPHIC MAPS AND SYMBOLS IS AVAILABLE ON REQUEST

1250
SEP 30 1975