
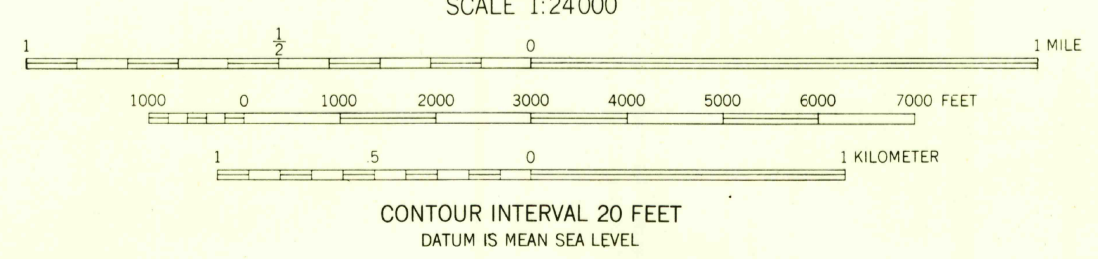
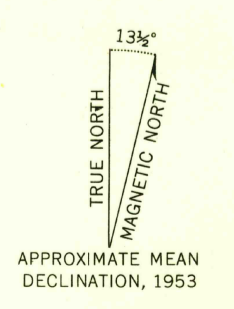


U.S.G.S.
FILE COPY
TOPOGRAPHIC DIVISION

1960 000 FEET
36°22'30"
106°30'
1430 000 FEET
R. 4 E. 27'30" R. 5 E.
MAPPED, edited, and published by the Geological Survey
Control by USGS and USC&GS
Topography from aerial photographs by Ketch plotter
Aerial photographs taken 1951. Field check 1953
Polyconic projection. 1927 North American datum
10,000-foot grid based on New Mexico coordinate system,
central zone
Dashed land lines indicate approximate locations
Unchecked elevations are shown in brown



USGS
Historical File
Topographic Division

CANJILON, N. MEX.
N3622.5—W10622.5/7.5
1953

THIS MAP COMPLIES WITH NATIONAL MAP ACCURACY STANDARDS
FOR SALE BY U. S. GEOLOGICAL SURVEY, FEDERAL CENTER, DENVER, COLORADO OR WASHINGTON 25, D. C.
A FOLDER DESCRIBING TOPOGRAPHIC MAPS AND SYMBOLS IS AVAILABLE ON REQUEST

U.S.G.S.
FILE COPY
TOPOGRAPHIC DIVISION