

UNITED STATES
DEPARTMENT OF THE INTERIOR
GEOLOGICAL SURVEY

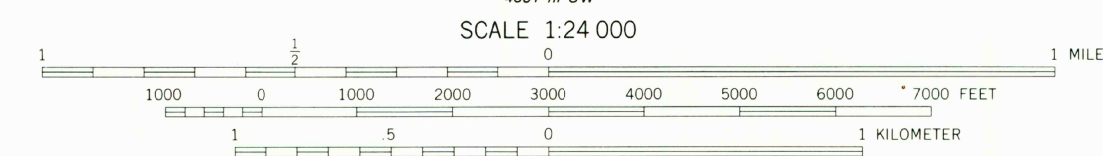
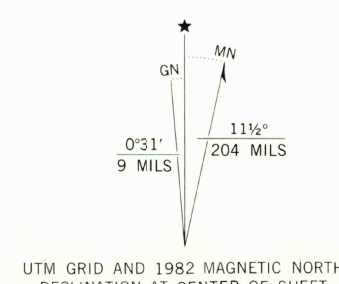
CARRIZOZO WEST QUADRANGLE
NEW MEXICO—LINCOLN CO.
7.5 MINUTE SERIES ORTHOPHOTOMAP (TOPOGRAPHIC)
NW 4 CARRIZOZO 15' QUADRANGLE



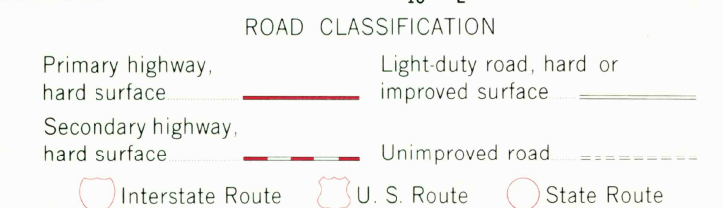
Mapped, edited, and published by the Geological Survey

Control by USGS and NOS/NOAA
Topography by photogrammetric methods from aerial photographs taken 1972. Orthophotomosaic from aerial photographs taken 1971. Field checked 1975. Map edited 1982.

Projection and 10,000-foot grid ticks: New Mexico coordinate system, central zone (transverse Mercator) 1000-meter Universal Transverse Mercator grid, zone 13 1927 North American datum
To place on the predicted North American Datum 1983 move the projection lines 5 meters south and 50 meters east as shown by dashed corner ticks.
There may be private inholdings within the boundaries of the National or State reservations shown on this map.



CONTOUR INTERVAL 20 FEET
100-FOOT CONTOURS SHOWN IN LAVA AREAS
NATIONAL GEODETIC VERTICAL DATUM OF 1929



ROAD CLASSIFICATION
Primary highway, hard surface
Secondary highway, hard surface
Unimproved road
Interstate Route
U. S. Route
State Route

THIS MAP COMPLIES WITH NATIONAL MAP ACCURACY STANDARDS
FOR SALE BY U. S. GEOLOGICAL SURVEY, DENVER, COLORADO 80225, OR RESTON, VIRGINIA 22092
A FOLDER DESCRIBING TOPOGRAPHIC MAPS AND SYMBOLS IS AVAILABLE ON REQUEST

RETURN TO:
USGS M&D HISTORICAL MAP ARCHIVES

CARRIZOZO WEST, N. MEX.
NW 4 CARRIZOZO 15' QUADRANGLE
N3337.5—W10552.5/7.5

1982
DMA 481 III NW—SERIES V881

MAY 26 1982

962