




THIS MAP COMPLIES WITH NATIONAL MAP ACCURACY STANDARDS  
FOR SALE BY U. S. GEOLOGICAL SURVEY, DENVER, COLORADO 80225, OR RESTON, VIRGINIA 22092  
A FOLDER DESCRIBING TOPOGRAPHIC MAPS AND SYMBOLS IS AVAILABLE ON REQUEST

**ROAD CLASSIFICATION**

Primary highway, hard surface _____	Light-duty road, hard or improved surface _____
Secondary highway, hard surface _____	Unimproved road _____

 Interstate Route     U. S. Route     State Route

CERRO DE LA CAMPANA SE, N. MEX. AUG 04 1982  
SE/4 CARTHAGE 15' QUADRANGLE  
N3345-W10630/7.5

RETURN TO:  
USGS NHD HISTORICAL MAP ARCHIVES

DMA 4651 I SE-SERIES V881