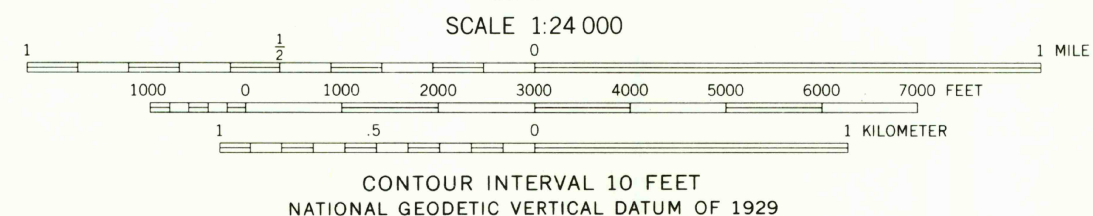
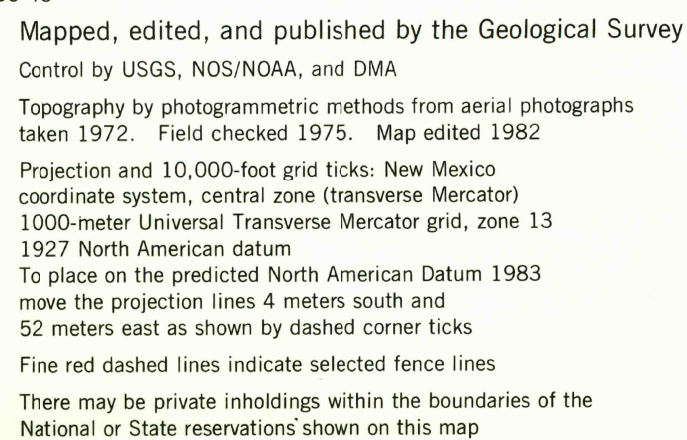





CERRO DE LA CAMPANA QUADRANGLE  
NEW MEXICO-SOCCORO CO.  
7.5 MINUTE SERIES (TOPOGRAPHIC)  
SW/4 CARTHAGE 15' QUADRANGLE



THIS MAP COMPLIES WITH NATIONAL MAP ACCURACY STANDARDS  
FOR SALE BY U. S. GEOLOGICAL SURVEY, DENVER, COLORADO 80225, OR RESTON, VIRGINIA 22092  
A FOLDER DESCRIBING TOPOGRAPHIC MAPS AND SYMBOLS IS AVAILABLE ON REQUEST

ROAD CLASSIFICATION

Primary highway, hard surface	Light-duty road, hard or improved surface
Secondary highway, hard surface	Unimproved road

 Interstate Route    U. S. Route    State Route

CERRO DE LA CAMPANA, N. MEX.  
SW/4 CARTHAGE 15' QUADRANGLE  
N3245-W10627.5/7.5

DMA 4651 | SW-SERIES V881

33°45'  
06°37'30"  
1983  
MAY  
4651 II NE  
GREENS BA  
WELL

=====

e Route

MEX.

RETURN TO:

USGS AND HISTORICAL MAP ARCHIVES

1950