

Produced by the United States Geological Survey 1977
Revision within and adjacent to National Forest System lands
by USDA Forest Service 2002

Topography compiled 1951. Planimetry derived from imagery taken 1996
and other sources. Public Land Survey System and survey control current
as of 2002

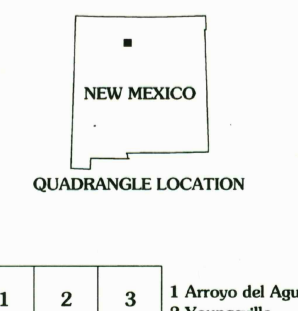
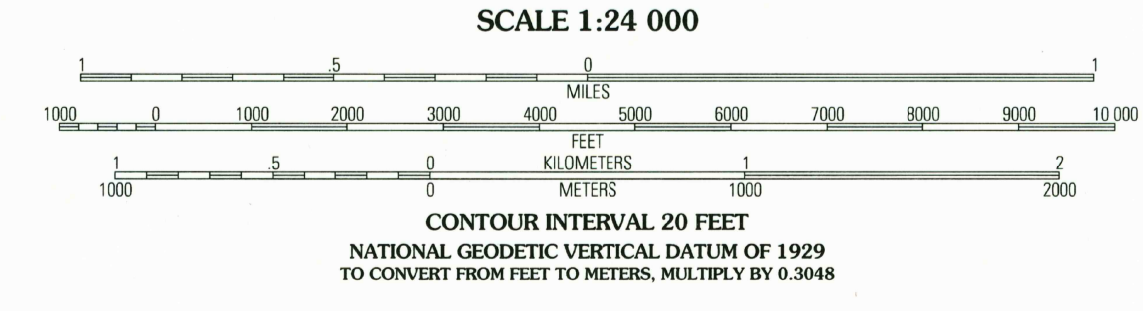
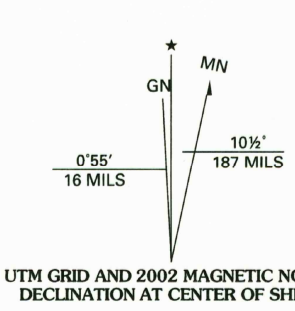
North American Datum of 1927 (NAD 27). Projection and 10 000-foot ticks:
New Mexico coordinate system, central zone (transverse Mercator)

Blue 1000-meter Universal Transverse Mercator ticks, zone 13

North American Datum of 1983 (NAD 83) is shown by dashed corner ticks
The values of the shift between NAD 27 and NAD 83 for 7.5-minute
intersections are obtainable from National Geodetic Survey NADCON software

Non-National Forest System lands within the National Forest
Inholdings may exist in other National or State reservations

This map is not a legal document. Public lands are subject to
change and leasing, and may have access restrictions; check with
appropriate offices. Obtain permission before entering private lands



1	2	3	1 Arroyo del Agua
			2 Youngville
			3 Canones
4	5	4 Jarosa	
		5 Povaldera Peak	
		6 Seven Springs	
		7 Valle San Antonio	
6	7	8 Valle Toledo	

ADJOINING 7.5' QUADRANGLES

Interstate	1-3	Primary Highway	1-3
U. S.	2-4	Secondary Highway	4-6
State	5-7	Light-duty road	7-9
County	8-10	Composition: Unspecified...	10-12
National Forest, suitable for passenger cars	11-13	Paved	13-15
National Forest, suitable for high clearance vehicles	14-16	Gravel	16-18
National Forest Trail	17-19	Dirt	19-21
		Unimproved; 4 wheel drive	22-24
		Trail	25-27
		Gate; Barrier	28-30

CERRO DEL GRANT, NM
2002
36106-AS-TF-024
NIMA 4656 II SE-SERIES V881

USGS LIBRARY, RESTON
3 1818 00459505 2

USGS Library
Reston, VA
Topo Archive

