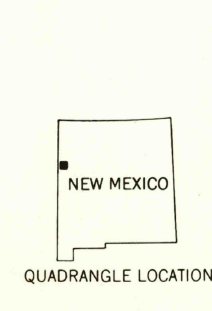
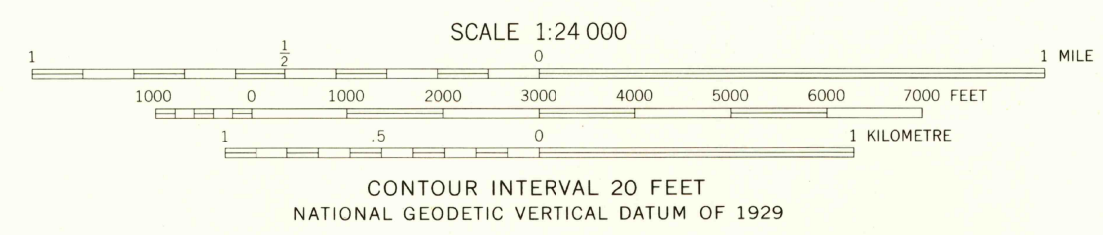
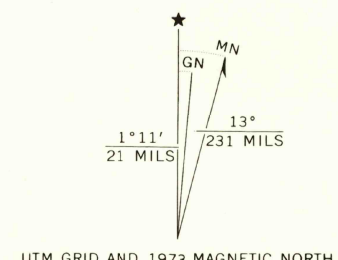




Mapped, edited, and published by the Geological Survey
Control by USGS and NOS/NOAA
Topography by photogrammetric methods from aerial photographs taken 1970. Field checked 1973
Projection and 10,000-foot grid ticks: New Mexico coordinate system, west zone (transverse Mercator)
1000-metre Universal Transverse Mercator grid ticks, zone 12, shown in blue. 1927 North American datum
Fine red dashed lines indicate selected fence lines



ROAD CLASSIFICATION

Primary highway, hard surface	Light-duty road, hard or improved surface
Secondary highway, hard surface	Unimproved road
Interstate Route	U. S. Route
	State Route

SCALE 1:24 000
CONTOUR INTERVAL 20 FEET
NATIONAL GEODETIC VERTICAL DATUM OF 1929

USGS
HISTORICAL FILE
TOPOGRAPHIC DIVISION
CHI CHIL TAH, N. MEX.
N3507.5-W10852.5/7.5
1973
AMS 4254 III NW—SERIES V881

MAR 05 1976