
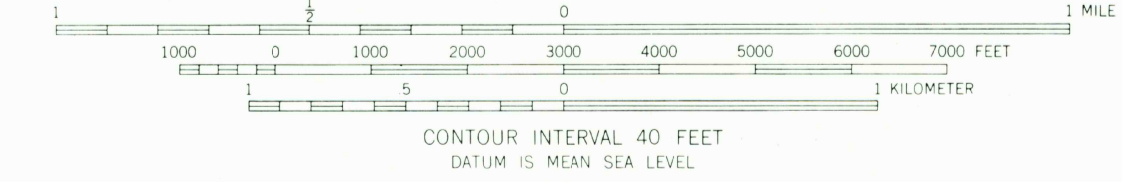
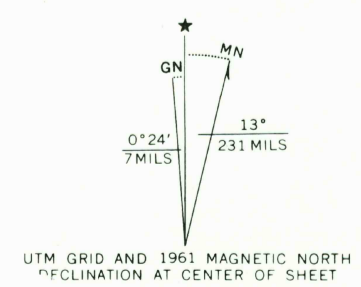



Mapped, edited, and published by the Geological Survey

Control by USGS and USC&GS  
Topography by photogrammetric methods from aerial photographs taken 1958. Field checked 1961.  
Polyconic projection. 1927 North American datum. 10,000-foot grids based on New Mexico coordinate system, east and central zones. 1000-meter Universal Transverse Mercator grid ticks, zone 13, shown in blue.  
Where omitted, land lines have not been established or are not shown because of insufficient data.



THIS MAP COMPLIES WITH NATIONAL MAP ACCURACY STANDARDS  
FOR SALE BY U.S. GEOLOGICAL SURVEY, DENVER, COLORADO 80225, OR WASHINGTON, D.C. 20242  
A FOLDER DESCRIBING TOPOGRAPHIC MAPS AND SYMBOLS IS AVAILABLE ON REQUEST



COWLES, N. MEX.  
N3545-W10537.5/7.5  
1961  
AMS 4855 1 SW - SERIES V881