

Mapped, edited, and published by the Geological Survey

Control by USGS and NOS/NOAA

Culture and drainage in part compiled from aerial photographs taken 1951. Topography by planetable surveys 1952

Polyconic projection. 1927 North American Datum


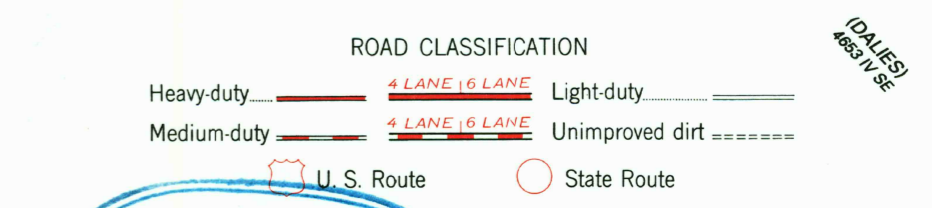
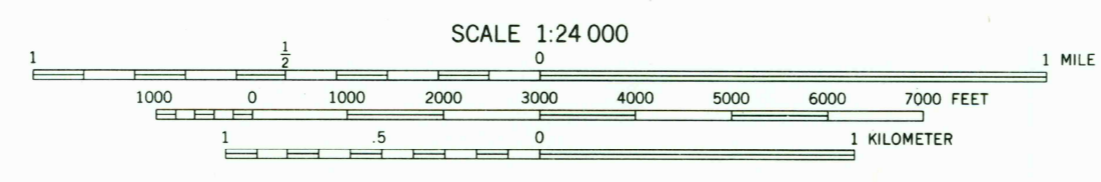
10,000-foot grid based on New Mexico coordinate system, central zone

1000-meter Universal Transverse Mercator grid ticks, zone 13, shown in blue

The difference between 1927 North American Datum and North American Datum of 1983 (NAD 83) for 7.5 minute intersections is given in USGS Bulletin 1875. The NAD 83 is shown by dashed corner ticks

East boundary of Antonio Sedillo Grant, west boundary of Pajarito Grant, west boundary of Isleta Pueblo Indian Land, and west boundary of Isleta Pueblo Grant adjacent to Rio Puerco are omitted because of insufficient data

Map photoinspected 1975  
No major culture or drainage changes observed



DALIES NW, N. MEX.  
34106-H8-TF-024

1952  
PHOTOINSPECTED 1975  
DMA 4653 IV NW-SERIES V881

THIS MAP COMPLIES WITH NATIONAL MAP ACCURACY STANDARDS  
FOR SALE BY U.S. GEOLOGICAL SURVEY, DENVER, COLORADO 80225, OR RESTON, VIRGINIA 22092  
A FOLDER DESCRIBING TOPOGRAPHIC MAPS AND SYMBOLS IS AVAILABLE ON REQUEST