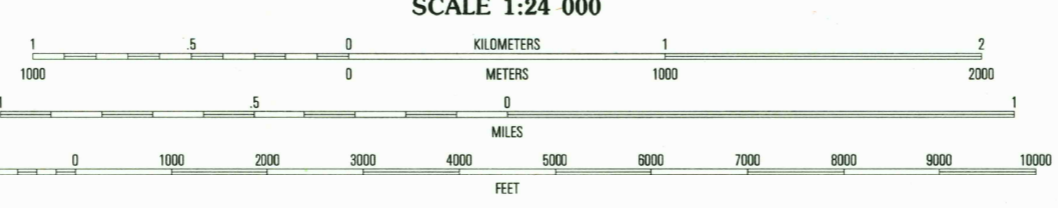

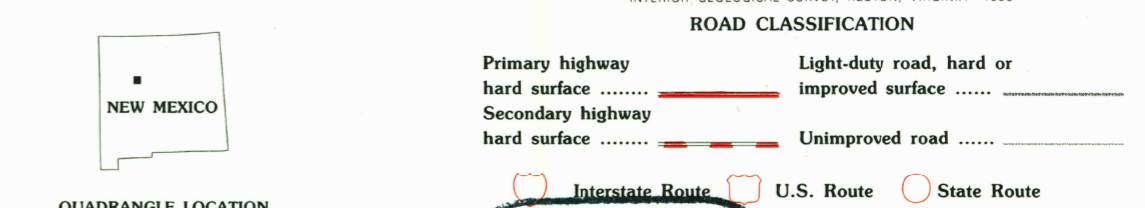


Produced by the United States Geological Survey
Compiled from imagery dated 1951. Revised from imagery dated 1991. P.L.S.S. survey control, contours, and elevations current as of 1992. Map edited 1995.
North American Datum of 1983 (NAD 83). Projection and blue 1000-meter ticks: Universal Transverse Mercator, zone 13 2500-meter ticks: New Mexico Coordinate System of 1983 (central zone)
North American Datum of 1927 (NAD 27) is shown by dashed corner ticks. The values of the shift between NAD 83 and NAD 27 for 7.5-minute intersections are obtainable from National Geodetic Survey NADCON software.
There may be private inholdings within the boundaries of the National or State Reservations shown on this map.
East boundary of Antonio Sedillo Grant, west boundary of Pajarito Grant, and west boundary of Pueblo of Isleta Grant adjacent to Rio Puerco are omitted because of insufficient data.



SCALE 1:24 000
CONTOUR INTERVAL 10 FEET
NATIONAL GEODETIC VERTICAL DATUM OF 1929

THIS MAP COMPLIES WITH NATIONAL MAP ACCURACY STANDARDS
FOR SALE BY U.S. GEOLOGICAL SURVEY
DENVER, COLORADO 80225, OR RESTON, VIRGINIA 22092
A FOLDER DESCRIBING TOPOGRAPHIC MAPS AND SYMBOLS IS AVAILABLE ON REQUEST



QUADRANGLE LOCATION

1	2	3	1 Canonic School
4	5	6	2 La Meita Negra
7	8	9	3 La Meita Negra SE
10	11	12	4 South Garcia
13	14	15	5 Wind Mesa
16	17	18	6 South Garcia SE
19	20	21	7 Rio Puerco
22	23	24	8 Dalies



DALIES NW, NM
34106-H8-TF-024
1991

DMA 4633 IV NW-SERIES V881

