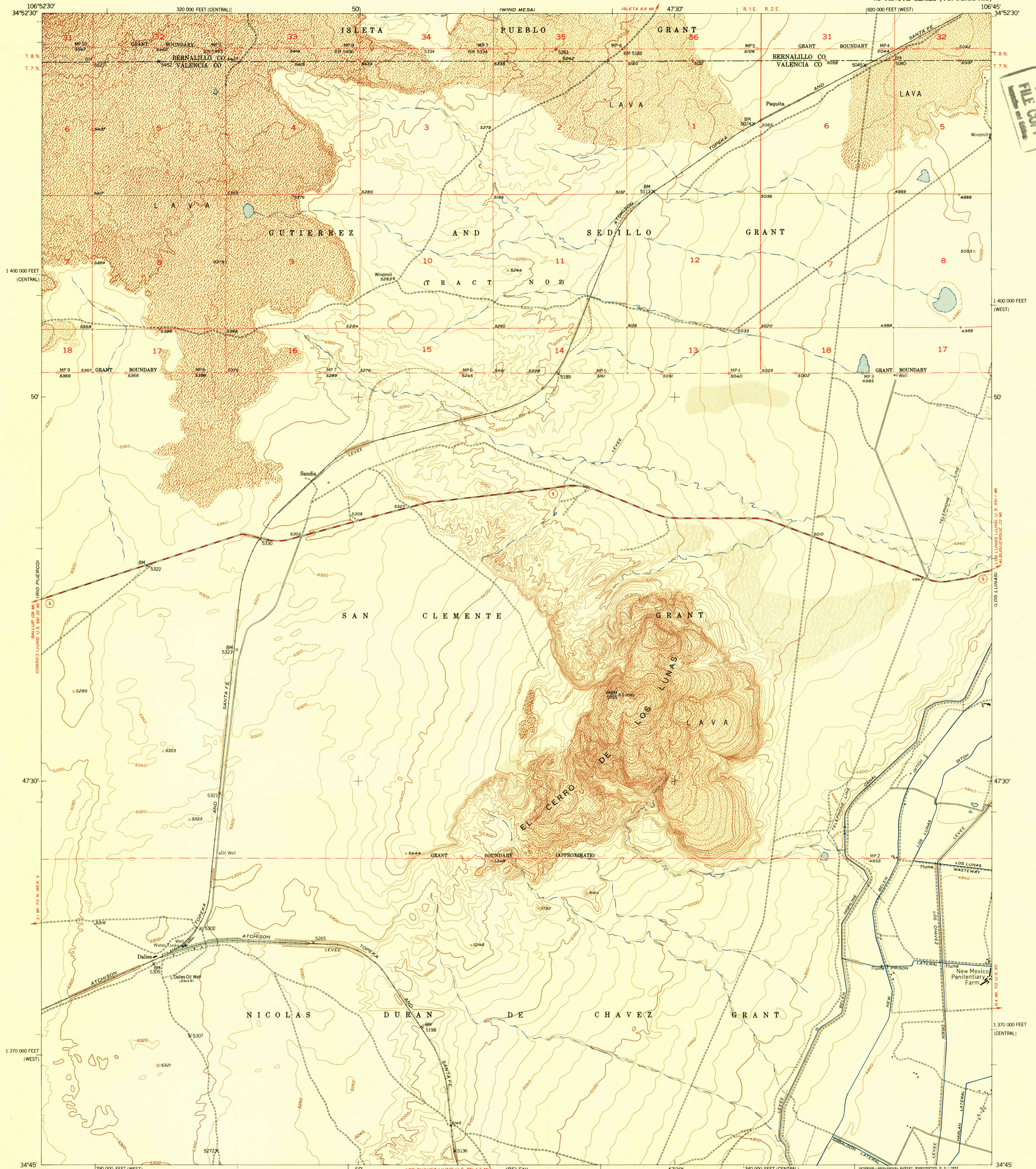
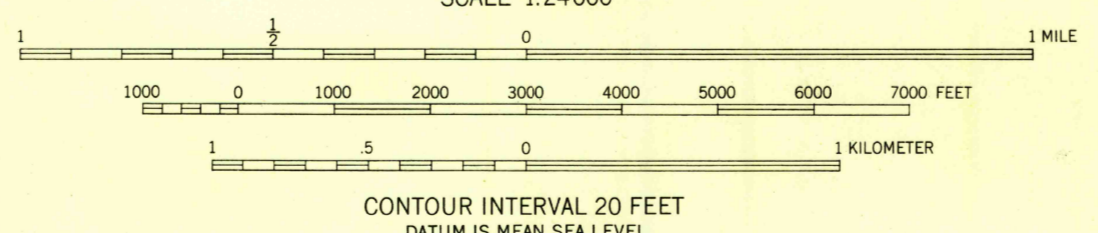
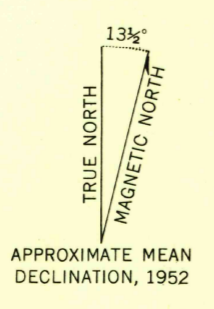


FILE COPY
Inspection and Editing



FILE COPY
Inspection and Editing

Mapped, edited, and published by the Geological Survey
Control by USGS and USC&GS
Topography from aerial photographs by multiplex methods
and plane-table surveys 1952. Aerial photographs taken 1947
Polyconic projection, 1927 North American datum
10,000-foot grid based on New Mexico coordinate system,
central and west zones



CONTOUR INTERVAL 20 FEET
DATUM IS MEAN SEA LEVEL

USGS
Historical File
Topographic Division

FILE COPY
Inspection and Editing

ROAD CLASSIFICATION
Heavy-duty **4 LANE 16 LANE** Light-duty
Medium-duty **4 LANE 16 LANE** Unimproved dirt
U.S. Route State Route



DALIES, N. MEX.
N3445-W10645/7.5

1952

JAN 5 1954
2145