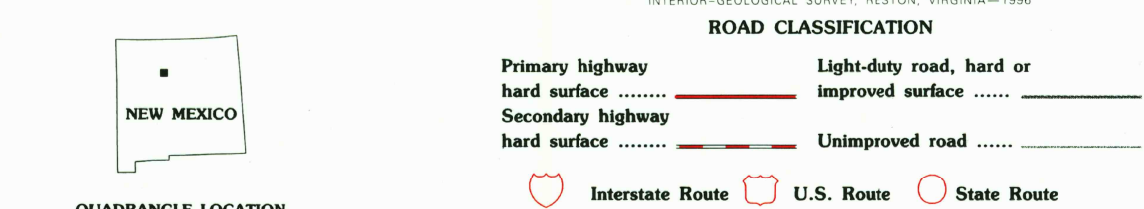
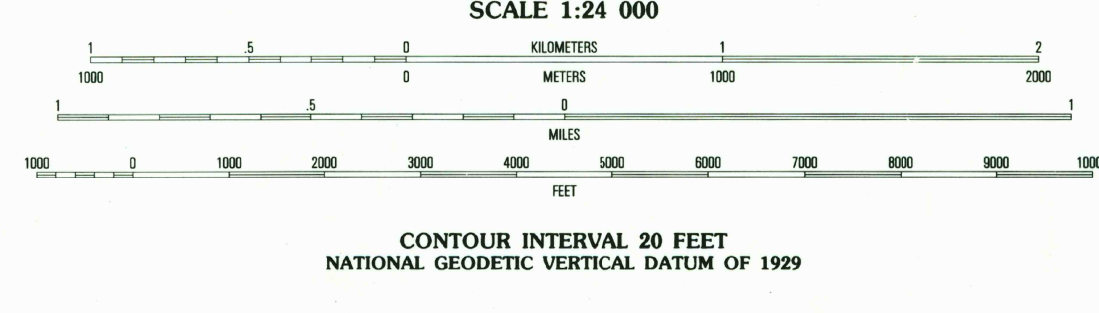
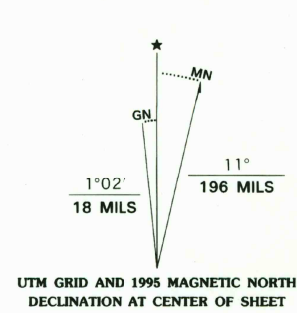


Produced by the United States Geological Survey
Compiled from imagery dated 1947. Revised from imagery dated 1991. P.L.S.S. survey control, contours, and elevations current as of 1952. Map edited 1995
North American Datum of 1983 (NAD 83). Projection and blue 1000-meter ticks: Universal Transverse Mercator, zone 13 2500-meter ticks: New Mexico Coordinate System of 1963 (central and west zones)
North American Datum of 1927 (NAD 27) is shown by dashed corner ticks. The values of the shift between NAD 83 and NAD 27 for 7.5-minute intersections are obtainable from National Geographic Survey NADCON software
There may be private inholdings within the boundaries of the National or State reservations shown on this map



QUADRANGLE LOCATION

1	2	3
4	5	6
7	8	

RECEIVED
OCT 3 1 2001
HISTORICAL MAP ARCHIVES

DALIES, NM
34106-G7-TF-024
1991
DMA 4653 IV SE-SERIES V881

THIS MAP COMPLIES WITH NATIONAL MAP ACCURACY STANDARDS
FOR SALE BY U.S. GEOLOGICAL SURVEY, P.O. BOX 25286, DENVER, COLORADO 80225
A FOLDER DESCRIBING TOPOGRAPHIC MAPS AND SYMBOLS IS AVAILABLE ON REQUEST

