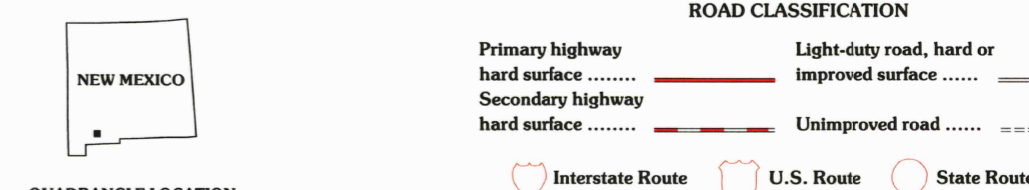
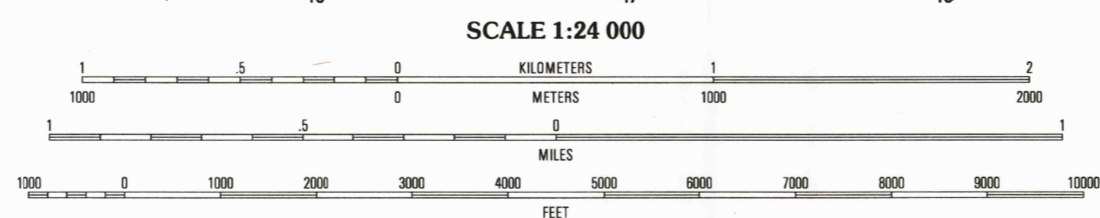
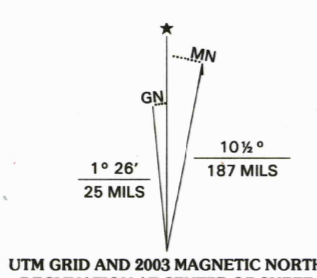


Produced by the United States Geological Survey Topography compiled 1962. Planimetry derived from imagery taken 1996 and other sources. Public Land Survey System and survey control current as of 1965. Boundaries current as of 2001 North American Datum of 1983 (NAD 83). Projection and 1 000-meter grid: Universal Transverse Mercator, zone 13 2 500-meter ticks: New Mexico Coordinate System of 1983 (west zone) North American Datum of 1927 (NAD 27) is shown by dashed corner ticks. The values of the shift between NAD 83 and NAD 27 for 7.5-minute intersections are obtainable from National Geodetic Survey NADCON software Houses of worship, schools, and other labeled buildings verified 1965



QUADRANGLE LOCATION

RECEIVED AUG 29 2003

1	2	3
4	5	6
7	8	

1 Goat Ridge  
2 Masacre Peak  
3 Florida  
4 Deming West  
5 Carne  
6 Bowlin Ranch  
7 Capitol Dam  
8 Florida Gap

JUL 22 2003

DEMING EAST, NM 1996

THIS MAP COMPLIES WITH NATIONAL MAP ACCURACY STANDARDS FOR SALE BY U.S. GEOLOGICAL SURVEY, P.O. BOX 25286, DENVER, COLORADO 80225 A FOLDER DESCRIBING TOPOGRAPHIC MAPS AND SYMBOLS IS AVAILABLE ON REQUEST

ADJOINING 7.5' QUADRANGLES

USGS LIBRARY - RESTON 3 1818 00365981 8

NIMA 4448 I SW-SERIES V881

USGS Library Reston, VA. Topo Archive

