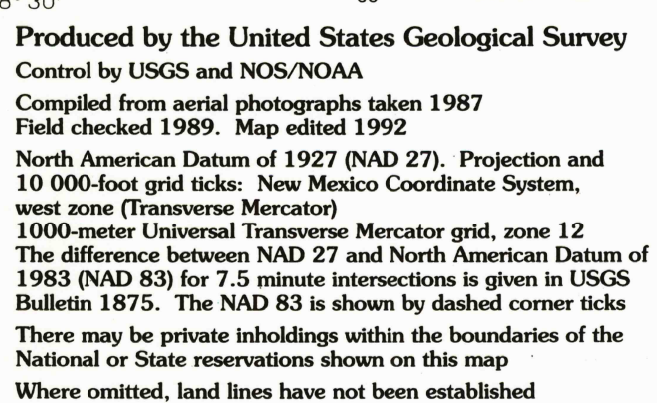
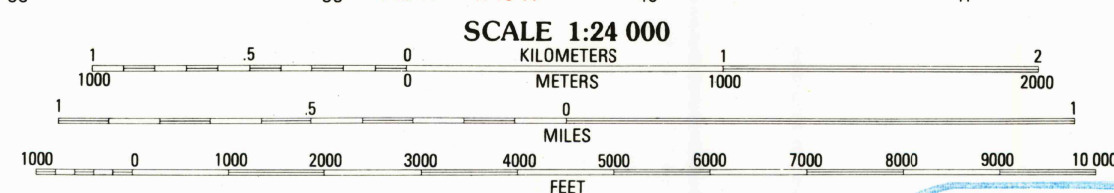


DORSEY RANCH QUADRANGLE
NEW MEXICO-GRANT CO.
7.5 MINUTE SERIES (TOPOGRAPHIC)




UTM GRID AND 1992 MAGNETIC NORTH DECLINATION AT CENTER OF SHEET



CONTOUR INTERVAL 20 FEET
NATIONAL GEODETIC VERTICAL DATUM OF 1988
TO CONVERT FEET TO METERS MULTIPLY BY 0.3048
TO CONVERT METERS TO FEET MULTIPLY BY 3.2808

THIS MAP COMPLIES WITH NATIONAL MAP ACCURACY STANDARDS
FOR SALE BY U.S. GEOLOGICAL SURVEY
DENVER, COLORADO 80225 OR RESTON, VIRGINIA 22092
A FOLDER DESCRIBING TOPOGRAPHIC MAPS AND SYMBOLS IS AVAILABLE ON REQUEST






NEW MEXICO

QUADRANGLE LOCATION

ROAD CLASSIFICATION

ROAD CLASSIFICATION

| | |
|----------------------------------------------|--------------------------------------------------------|
| Primary highway, hard surface | Light-duty road, hard or improved surface |
| Secondary highway, hard surface | Unimproved road |

 Interstate Route  U. S. Route  State Route

| | | | |
|---|---|---|-----------------------------------------------------------------------------------------------------------------------------------------------|
| 1 | 2 | 3 | 1 Canteen Canyon 2 Canyon Hill 3 Granny Mountain 4 Cliff 5 Reading Mountain 6 Mangas Springs 7 Circle Mesa 8 Silver City |
| 4 | | 5 | |
| 6 | 7 | 8 | |

DORSEY RANCH, N. MEX.
32108-H4-TF-024

1992

DMA 4349 IV NW-SERIES V881