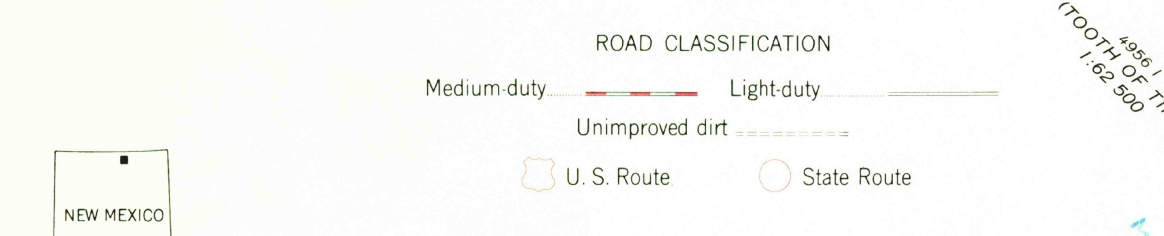
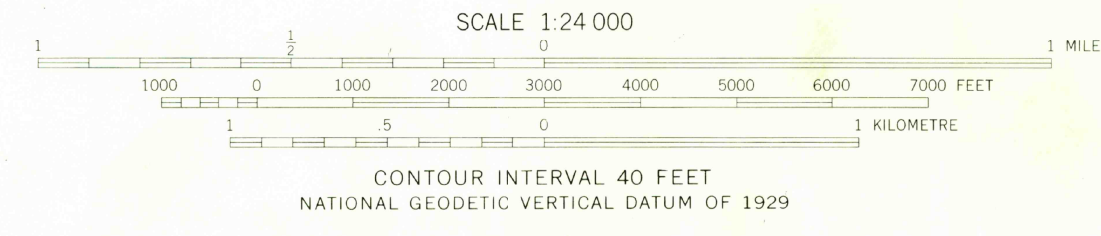
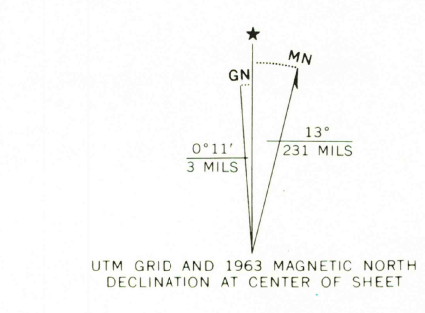




Mapped, edited, and published by the Geological Survey
 Control by USGS and USC&GS
 Topography by photogrammetric methods from aerial photographs taken 1962. Field checked 1963
 Polyconic projection. 1927 North American datum
 10,000-foot grids based on New Mexico coordinate system, east and central zones
 1000-metre Universal Transverse Mercator grid ticks, zone 13, shown in blue
 Areas covered by dashed light-blue pattern are subject to controlled inundation
 Fine red dashed lines indicate selected fence lines
 Land lines have not been established in this area



THIS MAP COMPLIES WITH NATIONAL MAP ACCURACY STANDARDS
 FOR SALE BY U.S. GEOLOGICAL SURVEY, DENVER, COLORADO 80225, OR RESTON, VIRGINIA 22092
 A FOLDER DESCRIBING TOPOGRAPHIC MAPS AND SYMBOLS IS AVAILABLE ON REQUEST

USGS Historical File Topographic Division
 EAGLE NEST, N. MEX.
 N3630-W10515/7.5
 1963
 AMS 4957 III SE—SERIES V881
 APR 14 1975