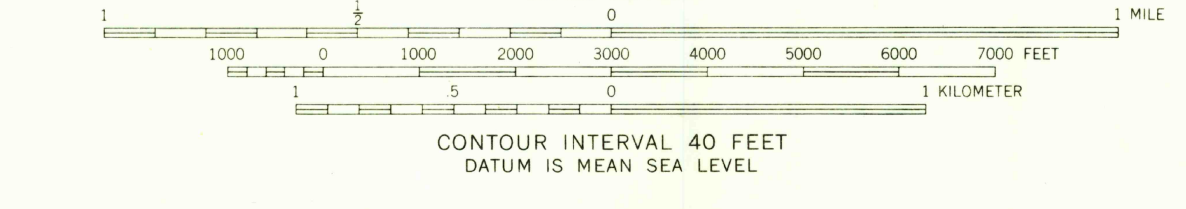
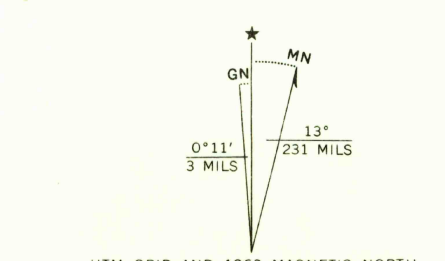



Mapped, edited, and published by the Geological Survey  
 Control by USGS and USC&GS  
 Topography by photogrammetric methods from aerial photographs taken 1962. Field checked 1963  
 Polyconic projection. 1927 North American datum  
 10,000-foot grids based on New Mexico coordinate system, east and central zones  
 1000-meter Universal Transverse Mercator grid ticks, zone 13, shown in blue  
 Areas covered by dashed light-blue pattern are subject to controlled inundation  
 Fine red dashed lines indicate selected fence lines  
 Land lines have not been established in this area



USGS  
 Historical File  
 Topographic Division



THIS MAP COMPLIES WITH NATIONAL MAP ACCURACY STANDARDS  
 FOR SALE BY U. S. GEOLOGICAL SURVEY, DENVER, COLORADO 80225, OR WASHINGTON, D. C. 20242  
 A FOLDER DESCRIBING TOPOGRAPHIC MAPS AND SYMBOLS IS AVAILABLE ON REQUEST

FEB 1 1968  
 EAGLE NEST, N. MEX.  
 N3630—W10515/7.5  
 1963

AMS 4957 III SE—SERIES V881

2610