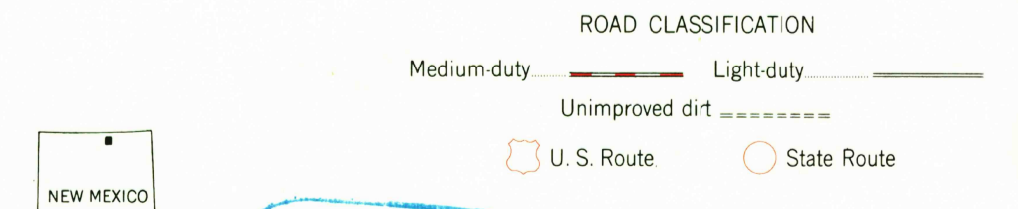
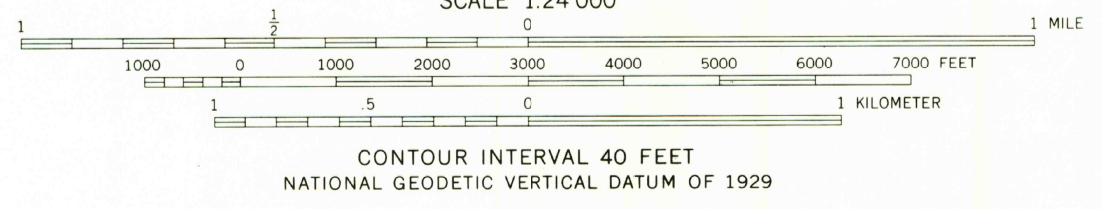
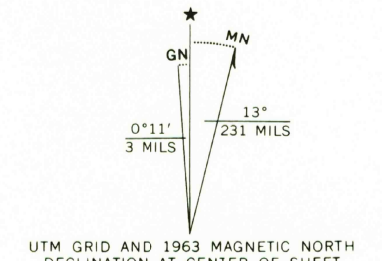


Produced by the United States Geological Survey
Control by USGS and NOS/NOAA
Compiled from aerial photographs taken 1962. Field checked 1963
North American Datum of 1927 (NAD 27). Projection and
10,000-foot grid ticks: New Mexico Coordinate System,
east and central zones (Transverse Mercator)
1000-meter Universal Transverse Mercator grid ticks, zone 13,
shown in blue
The difference between NAD 27 and North American Datum of
1983 (NAD 83) for 7.5 minute intersections is given in USGS
Bulletin 1875. The NAD 83 is shown by dashed corner ticks
There may be private inholdings within the boundaries of the
National or State reservations shown on this map
Fine red dashed lines indicate selected fence lines
Where omitted, land lines have not been established
Areas covered by dashed light-blue pattern are subject to
controlled inundation



USGS AND HISTORICAL
MAP ARCHIVES
MAY 16 1993
REC'D FILE COPY

EAGLE NEST, N. MEX.
36105-E3-TF-024
1963
DMA 4957 III SE-SERIES V881

THIS MAP COMPLIES WITH NATIONAL MAP ACCURACY STANDARDS
FOR SALE BY U. S. GEOLOGICAL SURVEY, DENVER, COLORADO 80225, OR RESTON, VIRGINIA 22092
A FOLDER DESCRIBING TOPOGRAPHIC MAPS AND SYMBOLS IS AVAILABLE ON REQUEST