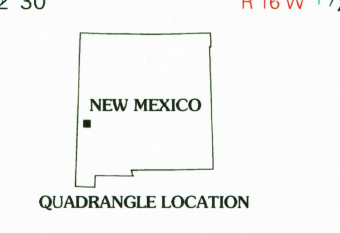
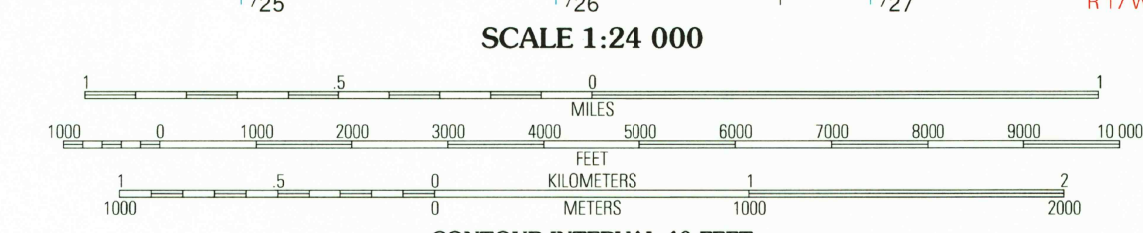
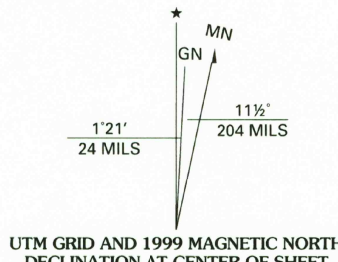


Produced by the United States Geological Survey 1965 Revision by USDA Forest Service 1999 Topography compiled 1964. Planimetry derived from imagery taken 1996 and other sources. Public Land Survey System and survey control current as of 2000

North American Datum of 1927 (NAD 27). Projection and 10 000-foot ticks: New Mexico coordinate system, west zone (transverse Mercator) Blue 1000-meter Universal Transverse Mercator ticks, zone 12 North American Datum of 1983 (NAD 83) is shown by dashed corner ticks The values of the shift between NAD 27 and NAD 83 for 7.5-minute intersections are obtainable from National Geodetic Survey NADCON software

Non-National Forest System lands within the National Forest inholdings may exist in other National or State reservations This map is not a legal land line or ownership document. Public lands are subject to change and leasing, and may have access restrictions; check with local offices. Obtain permission before entering private lands Protracted Blocks (PB) are unsurveyed land of uncertain acreage



RECEIVED MAY 9 2003 HISTORICAL MAP ARCHIVES

THIS MAP COMPLIES WITH NATIONAL MAP ACCURACY STANDARDS FOR SALE BY U.S. GEOLOGICAL SURVEY, P.O. BOX 25286, DENVER, COLORADO 80225 A FOLDER DESCRIBING TOPOGRAPHIC MAPS AND SYMBOLS IS AVAILABLE ON REQUEST

Table with 3 columns and 3 rows showing adjacent quadrangles. The table lists quadrangle numbers 1 through 9 and their corresponding names: 1 Cruzille, 2 Squared Springs Canyon, 3 John Kerr Peak, 4 Milligan Mountain, 5 Collins Park, 6 Sign Camp Mountain, 7 Telephone Canyon, 8 Pfelefork Canyon.

Legend for highways and roads. Includes symbols for Interstate, U.S. Highway, State Highway, County Highway, National Forest suitable for passenger cars, National Forest suitable for high clearance vehicles, National Forest Trail, Primary highway, Secondary highway, Light-duty road, Composition: Unspecified, Paved, Gravel, Dirt, Unimproved: 4 wheel drive, Trail, Gate: Barrier.

EAGLE PEAK, NM 1999 33108-F5-TF-024 NIMA 4251 II NE-SERIES V881

