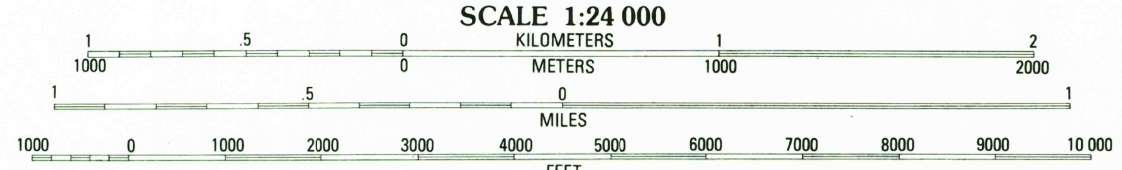
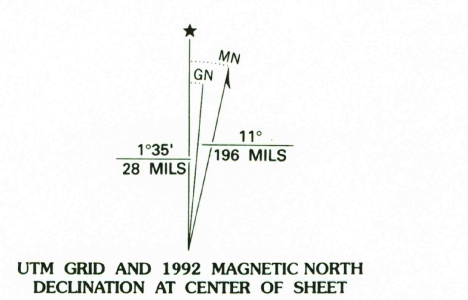
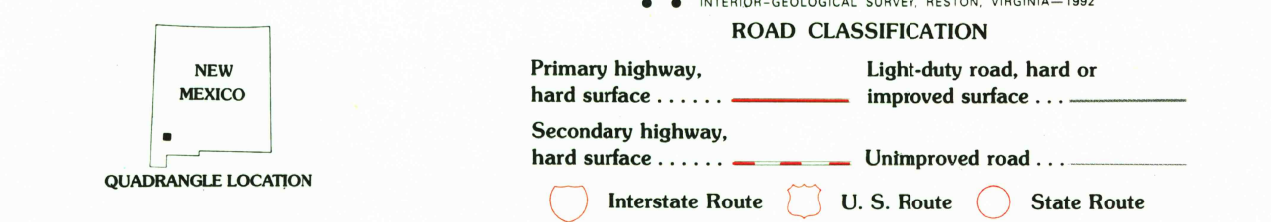


Produced by the United States Geological Survey  
Control by USGS and NOS/NOAA  
Compiled from aerial photographs taken 1987  
Field checked 1988. Map edited 1992  
North American Datum of 1927 (NAD 27). Projection and  
10 000-foot grid ticks: New Mexico Coordinate System, west zone  
(Transverse Mercator). 1000-meter Universal Transverse  
Mercator grid, zone 12  
The difference between NAD 27 and North American Datum of  
1983 (NAD 83) for 7.5 minute intersections is given in USGS  
Bulletin 1875. The NAD 83 is shown by dashed corner ticks  
Fine red dashed lines indicate selected fence and field lines where  
generally visible on aerial photographs. This information is  
unchecked



SCALE 1:24 000  
CONTOUR INTERVAL 20 FEET  
NATIONAL GEODETIC VERTICAL DATUM OF 1929  
TO CONVERT FEET TO METERS MULTIPLY BY 0.3048  
TO CONVERT METERS TO FEET MULTIPLY BY 3.2808

USGS NHD HISTORICAL  
MAP ARCHIVES  
AUG 26 1992  
REC'D FILE COPY



1	2	3	1 Harley West
2	3	4	2 Harley East
3	4	5	3 Whitehorse Mountain
4	5	6	4 Whitewater
5	6	7	5 Taylor Mountain
6	7	8	6 Cow Springs Mountain
7	8		7 Antelope Hill
8			8 Spaulding

THIS MAP COMPLIES WITH NATIONAL MAP ACCURACY STANDARDS  
FOR SALE BY U.S. GEOLOGICAL SURVEY  
DENVER, COLORADO 80225 OR RESTON, VIRGINIA 22092  
A FOLDER DESCRIBING TOPOGRAPHIC MAPS AND SYMBOLS IS AVAILABLE ON REQUEST

FAYWOOD STATION, N. MEX.  
32108-E1-TF-024  
1992  
DMA 4349 II SE-SERIES V881