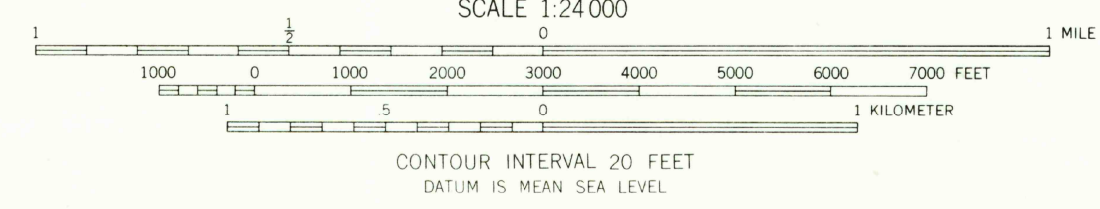
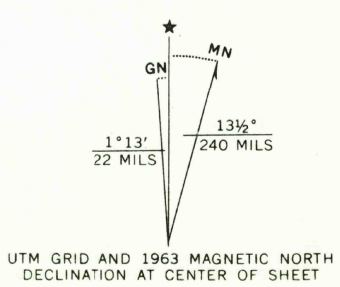


Mapped, edited, and published by the Geological Survey

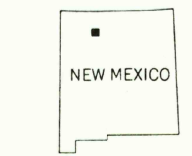
Control by USGS and USC&GS
Topography by photogrammetric methods from aerial photographs taken 1963. Field checked 1963
Polyconic projection. 1927 North American datum
10,000-foot grid based on New Mexico coordinate system, central zone
1000-meter Universal Transverse Mercator grid ticks, zone 13, shown in blue

Where omitted, land lines have not been established
Entire area lies within the boundary of the Jicarilla Apache Indian Reservation



THIS MAP COMPLIES WITH NATIONAL MAP ACCURACY STANDARDS
FOR SALE BY U. S. GEOLOGICAL SURVEY, DENVER, COLORADO 80225, OR WASHINGTON, D. C. 20242
A FOLDER DESCRIBING TOPOGRAPHIC MAPS AND SYMBOLS IS AVAILABLE ON REQUEST

U.S. Geological Survey
Historical File
Topographic Division



ROAD CLASSIFICATION
Medium-duty — Unimproved dirt

State Route

U.S.G.S. FIVE LAKES CANYON NE, N. MEX.
N3607.5-W10700.7.5
1963
AMS 4556 11 NE - SERIES V881

FILE COPY
TOPOGRAPHIC DIVISION

2755
JAN 3 1967