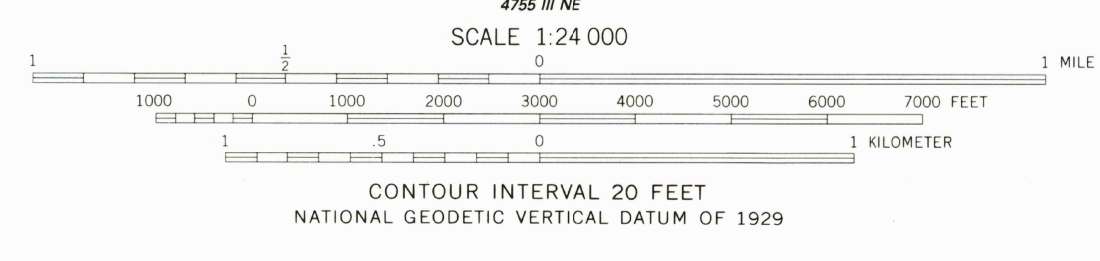
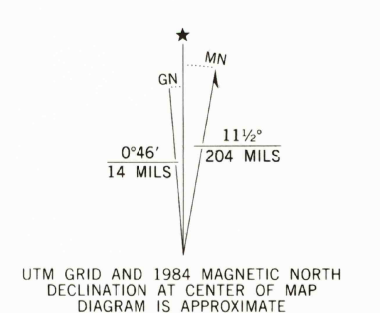





Produced by the United States Geological Survey
Control by USGS and NOS/NOAA
Compiled from aerial photographs taken 1976. Field checked 1978
Map edited 1984
North American Datum of 1927 (NAD 27). Projection and
10,000-foot grid ticks: New Mexico Coordinate System,
central zone (Transverse Mercator)
1000-meter Universal Transverse Mercator grid, zone 13
The difference between NAD 27 and North American Datum of
1983 (NAD 83) for 7.5 minute intersections is given in USGS
Bulletin 1875. The NAD 83 is shown by dashed corner ticks
There may be private inholdings within the boundaries of the
National or State reservations shown on this map
Where omitted, land lines have not been established
Areas covered by dashed light-blue pattern are subject to
controlled inundation



ROAD CLASSIFICATION

Primary highway, hard surface	Light-duty road, hard or improved surface
Secondary highway, hard surface	Unimproved road
Interstate Route	U. S. Route
	State Route



THIS MAP COMPLIES WITH NATIONAL MAP ACCURACY STANDARDS
FOR SALE BY U. S. GEOLOGICAL SURVEY, DENVER, COLORADO 80225, OR RESTON, VIRGINIA 22092
A FOLDER DESCRIBING TOPOGRAPHIC MAPS AND SYMBOLS IS AVAILABLE ON REQUEST

FRIJOLAS, N. MEX.
35106-G3-TF-024
1984
DMA 4755 IV SE-SERIES V881