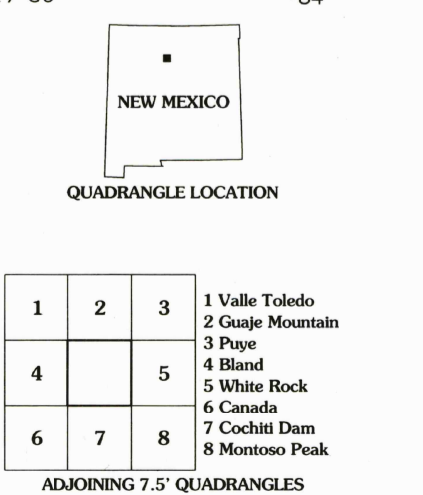
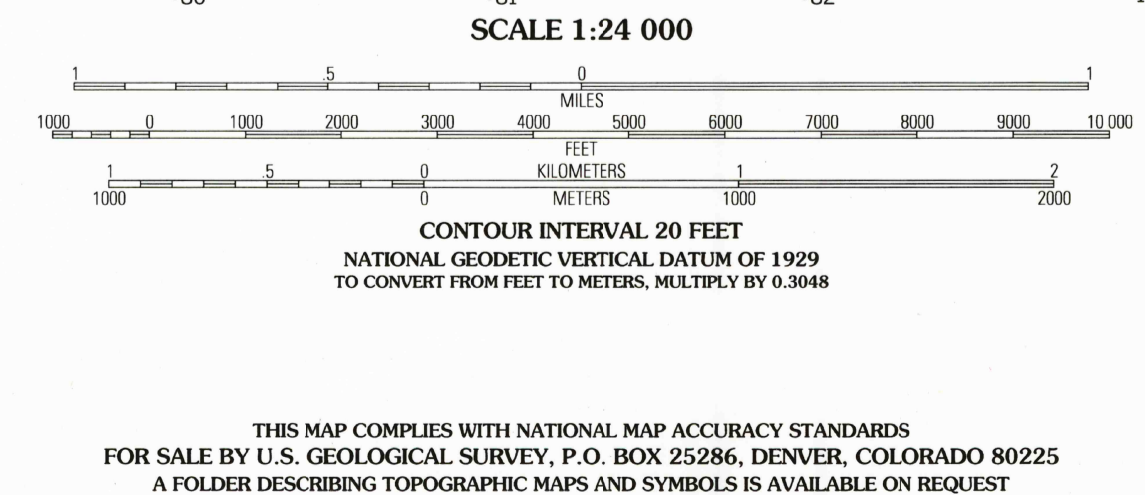



Produced by the United States Geological Survey 1984 Revision within and adjacent to National Forest System lands by USDA Forest Service 2002



Legend for highways and roads, including symbols for Interstate, U.S. Highway, State, County, National Forest, and various road types like Primary highway, Secondary highway, Light-duty road, etc.

USGS Library Reston, VA. Topo Archive



THIS MAP COMPLIES WITH NATIONAL MAP ACCURACY STANDARDS FOR SALE BY U.S. GEOLOGICAL SURVEY, P.O. BOX 25286, DENVER, COLORADO 80225

FRIJOLAS, NM 2002 35106-G3-TF-024 SEP 04 2004 NMA 4755 IV SE-SERIES V881