
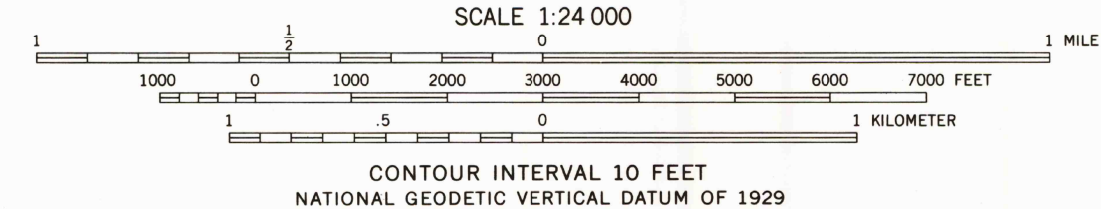
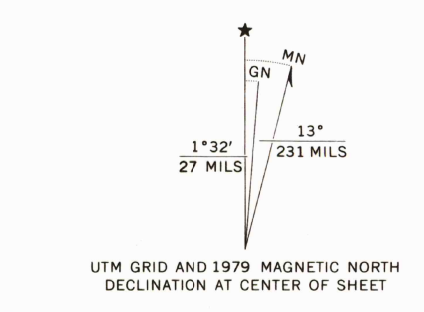


Mapped, edited, and published by the Geological Survey
Control by USGS, NOS/NOAA, and U. S. Bureau of Reclamation
Topography by photogrammetric methods from aerial
photographs taken 1964 and by planetable surveys of the
Bureau of Reclamation 1965. Field checked by USGS 1966
Polyconic projection. 1927 North American Datum
10,000-foot grid based on New Mexico coordinate system,
west zone
1000-meter Universal Transverse Mercator grid ticks,
zone 12, shown in blue
Certain land lines are omitted because of insufficient data
Dotted land lines established by Bureau of Indian Affairs survey
Areas covered by dashed light-blue pattern are subject to
controlled inundation



THIS MAP COMPLIES WITH NATIONAL MAP ACCURACY STANDARDS
taken 1978 and other source data. This information not
field checked. Map edited 1979

USGS NMD HISTORICAL MAP
APR 18 1986
REC'D FILE COPY
FRUITLAND, N. MEX.
36108-F4-TF-024
1966
PHOTOREVISED 1979
DMA 4357 III NW-SERIES V881

THE HOBACK NORTH
42° 37' 30" N
THE HOBACK SOUTH
42° 37' 30" S

KIRTLAND 0.5 MI. N.E.
KIRTLAND 0.5 MI. S.E.