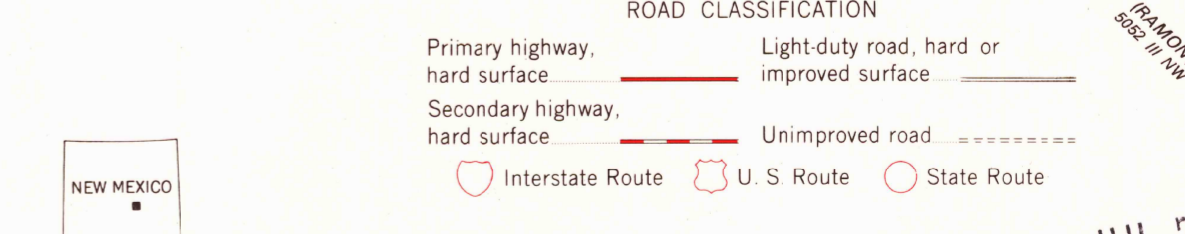
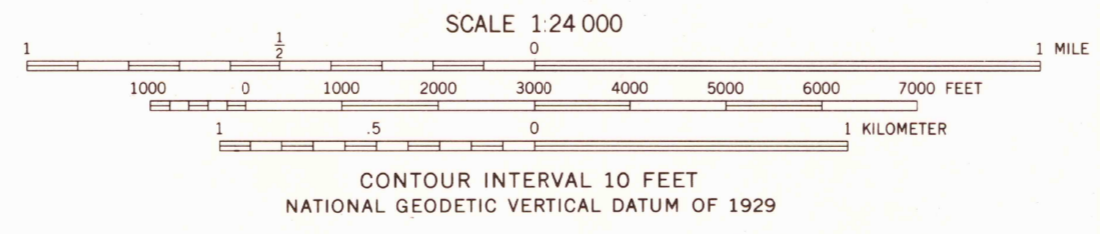
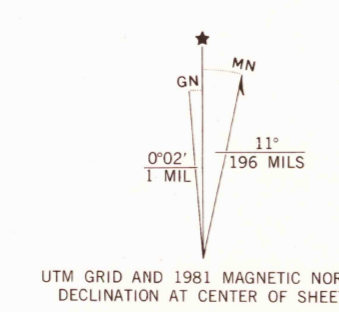


Mapped, edited, and published by the Geological Survey
Control by USGS and NOS/NOAA
Topography by photogrammetric methods from aerial photographs
taken 1973. Field checked 1975. Map edited 1981
Projection: New Mexico coordinate system, central zone
(transverse Mercator)
10,000-foot grid ticks based on New Mexico coordinate system,
central and east zones
1000-meter Universal Transverse Mercator grid, zone 13
1927 North American datum
To place on the predicted North American Datum 1983
move the projection lines 4 meters south and
49 meters east as shown by dashed corner ticks
Fine red dashed lines indicate selected fence lines



THIS MAP COMPLIES WITH NATIONAL MAP ACCURACY STANDARDS
FOR SALE BY U.S. GEOLOGICAL SURVEY, DENVER, COLORADO 80225, OR RESTON, VIRGINIA 22092
A FOLDER DESCRIBING TOPOGRAPHIC MAPS AND SYMBOLS IS AVAILABLE ON REQUEST

NEW MEXICO
QUADRANGLE LOCATION

USGS
HISTORICAL FILE
NATIONAL MAPPING DIVISION

GACHO HILL SE, N. MEX.
N3415-W10500/7.5

1981

DMA 4952 I SE-SERIES V881

JUL 7 1981
2550