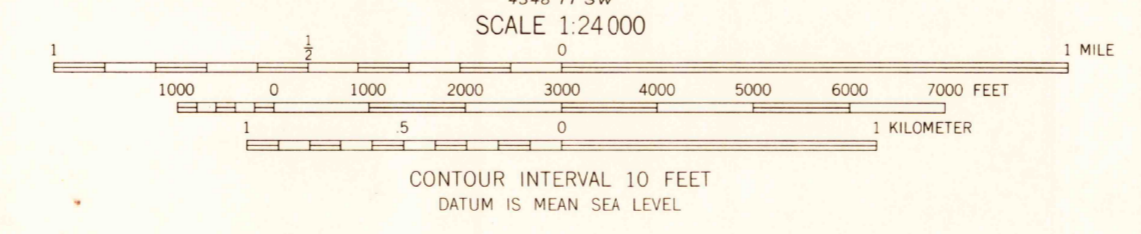
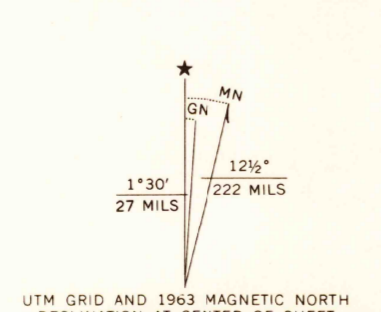


Mapped, edited, and published by the Geological Survey
Control by USGS and USC&GS
Topography by photogrammetric methods from aerial
photographs taken 1962. Field checked 1963
Polyconic projection. 1927 North American datum
10,000-foot grid based on New Mexico coordinate system, west zone
1000-meter Universal Transverse Mercator grid ticks,
zone 12, shown in blue
Fine red dashed lines indicate selected fence lines



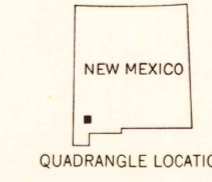
USGS
Historical File
Topographic Division

ROAD CLASSIFICATION

Heavy duty ——— Light-duty ———

Unimproved dirt - - - - -

Interstate Route U.S. Route



U.S.G.S.
FILE COPY
TOPOGRAPHIC DIVISION

GAGE NW, N. MEX. APR 22 1968
N3207.5 - W10807.5/7.5
1963
AMS 4348 11 NW - SERIES V881

THIS MAP COMPLIES WITH NATIONAL MAP ACCURACY STANDARDS
FOR SALE BY U. S. GEOLOGICAL SURVEY, DENVER, COLORADO 80225, OR WASHINGTON, D. C. 20242
A FOLDER DESCRIBING TOPOGRAPHIC MAPS AND SYMBOLS IS AVAILABLE ON REQUEST