
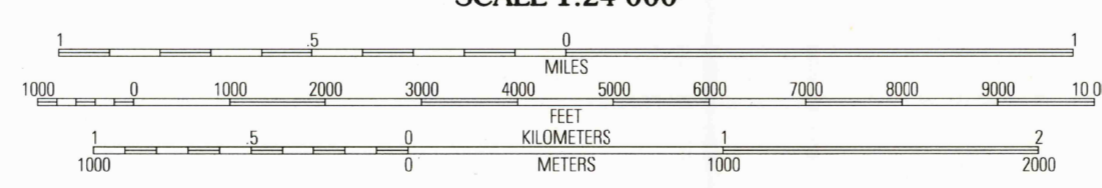


Produced by the U.S. Geological Survey
Revised by the U.S. Forest Service

Topography compiled 1963. Planimetry derived from imagery taken 1992
Public Land Survey System and survey control current as of 1995. Partial
field check by U.S. Forest Service 1995.
North American Datum of 1927 (NAD 27). Projection and 10 000-foot ticks:
New Mexico coordinate system, central zone (Transverse Mercator)
Blue 1000-meter Universal Transverse Mercator ticks, zone 13
North American Datum of 1983 (NAD 83) is shown by dashed corner ticks
The values of the shift between NAD 27 and NAD 83 for 7.5-minute
intersections are obtainable from National Geodetic Survey NADCON software
Non-National Forest System lands within the National Forest
holdings may exist in other National or State reservations
This map is not a legal land line or ownership document. Public lands are
subject to change and leasing, and may have access restrictions; check
with local offices. Obtain permission before entering private lands

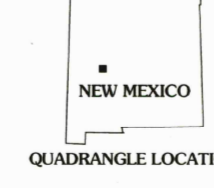


UTM GRID AND 1997 MAGNETIC NORTH
DECLINATION AT CENTER OF SHEET
RECEIVED
DEC 3 1 1998
USGS NMD
HISTORICAL MAP ARCHIVES



SCALE 1:24 000
CONTOUR INTERVAL 20 FEET
NATIONAL GEODETIC VERTICAL DATUM OF 1929
TO CONVERT FEET TO METERS, MULTIPLY BY 0.3048

THIS MAP COMPLIES WITH NATIONAL MAP ACCURACY STANDARDS
FOR SALE BY U.S. GEOLOGICAL SURVEY, P.O. BOX 25286, DENVER, COLORADO 80225
A FOLDER DESCRIBING TOPOGRAPHIC MAPS AND SYMBOLS IS AVAILABLE ON REQUEST



1	2	3	1 Indian Mesa
4	5	2 Indian Spring Canyon	3 Mesa Cencero
6	7	4 Lion Mountain	5 Silver Hill
		6 Arrowhead Well	7 Tres Montañas
		8 Arroyo Landawaso	

ADJOINING 7.5' QUADRANGLES

Interstate.....		Primary highway.....	
U. S.		Secondary highway.....	
State		Light-duty road.....	
County		Composition: Paved.....	
National Forest, suitable for passenger cars.....		Gravel.....	
National Forest, suitable for high clearance vehicles.....		Dirt.....	
National Forest Trail.....		Unspecified.....	
		Unimproved; 4 wheel drive.....	
		Trail.....	
		Gate.....	

GALLINAS PEAK, NM
1995
DMA 4552 III NW - SERIES V881

