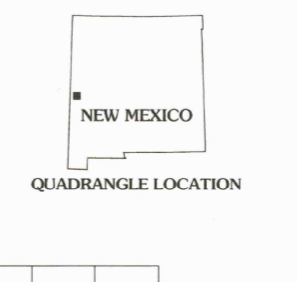
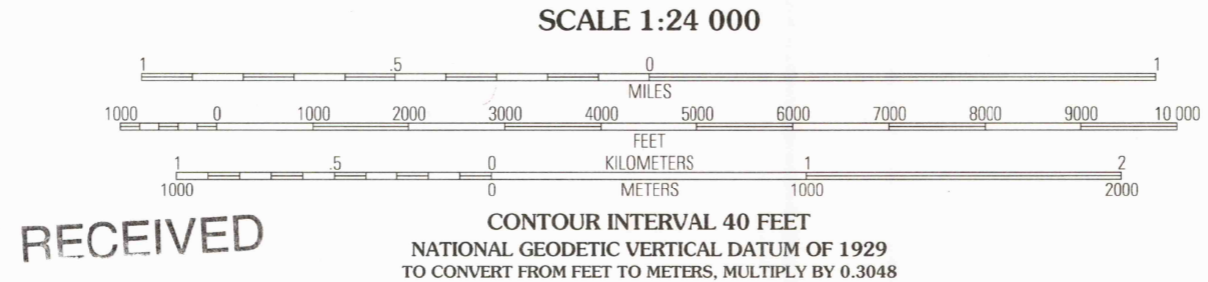





Produced by the United States Geological Survey 1981
Revision by USDA Forest Service 1999
Topography compiled 1969. Planimetry derived from imagery taken 1996 and other sources. Public Land Survey System and survey control current as of 2000
North American Datum of 1927 (NAD 27). Projection and 10 000-foot ticks: New Mexico coordinate system, west zone (transverse Mercator)
Blue 1000-meter Universal Transverse Mercator ticks, zone 12
North American Datum of 1983 (NAD 83) is shown by dashed corner ticks
The values of the shift between NAD 27 and NAD 83 for 7.5-minute intersections are obtainable from National Geodetic Survey NADCON software
Non-National Forest System lands within the National Forest
Inholdings may exist in other National or State reservations
This map is not a legal land line or ownership document. Public lands are subject to change and leasing, and may have access restrictions; check with local offices. Obtain permission before entering private lands



1	2	3	1 Red Hill
4	5	2 Ponderosa Tank	3 Largo Mesa
6	7	4 Black Peak	5 Gallo Mountains East
	8	6 Centerline Bog	7 Queens Head
		8 Aragon	

Interstate	1	Primary highway	1
U. S.	2	Secondary highway	2
State	3	Light-duty road	3
National Forest, suitable for passenger cars	4	Composition: Unspecified	4
National Forest, suitable for high clearance vehicles	5	Paved	5
National Forest Trail	6	Gravel	6
		Dirt	7
		Unimproved; 4 wheel drive	8
		Trail	9
		Gate; Barrier	10

SCALE 1:24 000
CONTOUR INTERVAL 40 FEET
NATIONAL GEODETIC VERTICAL DATUM OF 1929
TO CONVERT FROM FEET TO METERS, MULTIPLY BY 0.3048

GALLO MOUNTAINS WEST, NM
1999
34108-A6-TF-024
NIMA 4252 II SW-SERIES V881

