

Mapped, edited, and published by the Geological Survey  
Control by USGS and USC&GS

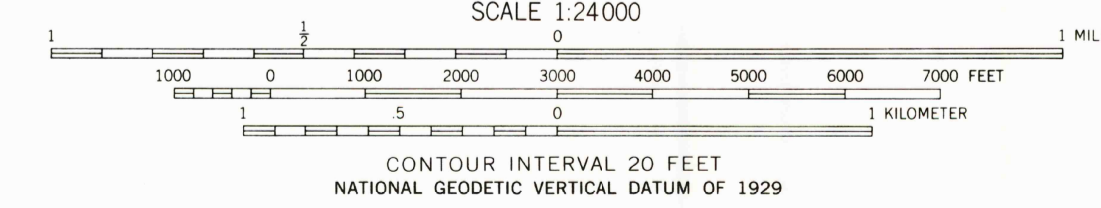
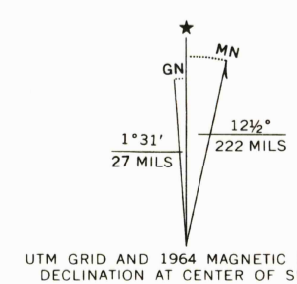
Topography by photogrammetric methods from aerial  
photographs taken 1962 Field checked 1964

Polyconic projection, 1927 North American Datum  
10,000-foot grid based on New Mexico coordinate system, west zone  
1000-meter Universal Transverse Mercator grid ticks,  
zone 13, shown in blue

Fine red dashed lines indicate selected fence lines


To place on the predicted North American Datum 1983  
move the projection lines 7 meters south and  
55 meters east as shown by dashed corner ticks

Map photinspected 1972  
No major culture or drainage changes observed



ROAD CLASSIFICATION

Medium-duty	Light-duty
Unimproved dirt	U.S. Route



GOAT RIDGE, N. MEX.  
32107-07-TF-024

1964  
PHOTOINSPECTED 1972  
DMA 4448 IV NE-SERIES 9881

THIS MAP COMPLIES WITH NATIONAL MAP ACCURACY STANDARDS  
FOR SALE BY U. S. GEOLOGICAL SURVEY, DENVER, COLORADO 80225, OR RESTON, VIRGINIA 22092  
A FOLDER DESCRIBING TOPOGRAPHIC MAPS AND SYMBOLS IS AVAILABLE ON REQUEST