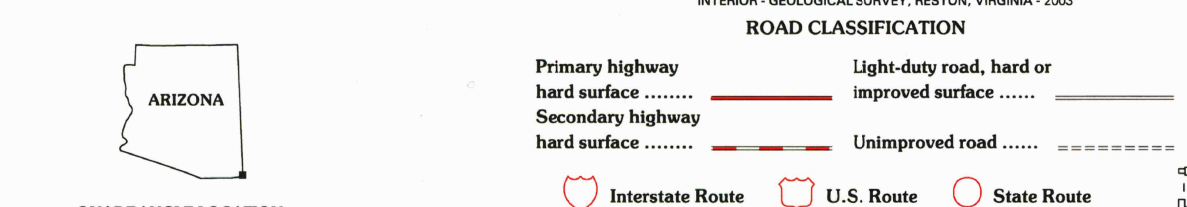
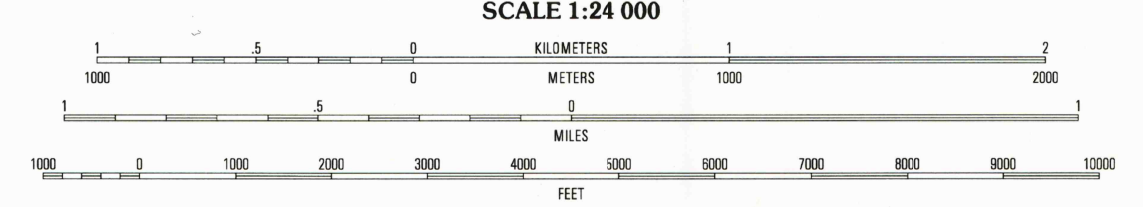



Produced by the United States Geological Survey
Topography compiled 1979. Planimetry derived from imagery taken 1977 and other sources. Public Land Survey System and survey control current as of 1981. Boundaries current as of 2001.
North American Datum of 1983 (NAD 83). Projection and 1 000-meter grid: Universal Transverse Mercator, zone 12 2 500-meter ticks: Arizona Coordinate System of 1983 (east zone) and New Mexico Coordinate System of 1983 (west zone).
North American Datum of 1927 (NAD 27) is shown by dashed corner ticks. The values of the shift between NAD 83 and NAD 27 for 7.5-minute intersections are obtainable from National Geodetic Survey NADCON software.
Where omitted, land lines have not been established.
Houses of worship, schools, and other labeled buildings verified 1981.



QUADRANGLE LOCATION

1	2	3
4	5	6
6	7	8

1 Paramore Crater
2 Skeleton Canyon
3 Clanton Draw
4 Million Dollar Tank
5 Black Point
6 West of Guadalupe Canyon
7 Guadalupe Canyon
8 Guadalupe Pass

CONTOUR INTERVAL 40 FEET
NATIONAL GEODETIC VERTICAL DATUM OF 1929
(TO CONVERT ELEVATIONS TO THE NORTH AMERICAN VERTICAL DATUM OF 1988, ADD 3 FEET)
TO CONVERT FROM FEET TO METERS, MULTIPLY BY 0.3048

THIS MAP COMPLIES WITH NATIONAL MAP ACCURACY STANDARDS
FOR SALE BY U.S. GEOLOGICAL SURVEY, P.O. BOX 25286, DENVER, COLORADO 80225
A FOLDER DESCRIBING TOPOGRAPHIC MAPS AND SYMBOLS IS AVAILABLE ON REQUEST

RECEIVED
AUG 29 2003
HISTORICAL MAP ARCHIVES
USGS AND
JUN 18 2003
GUADALUPE SPRING, NM-AZ
1997
NIMA 4146 I NE-SERIES V898

USGS Library
Reston, VA.
Topo Archive
3 1818 00365984 2

8253961/09087116
PREP-079-0-NB31