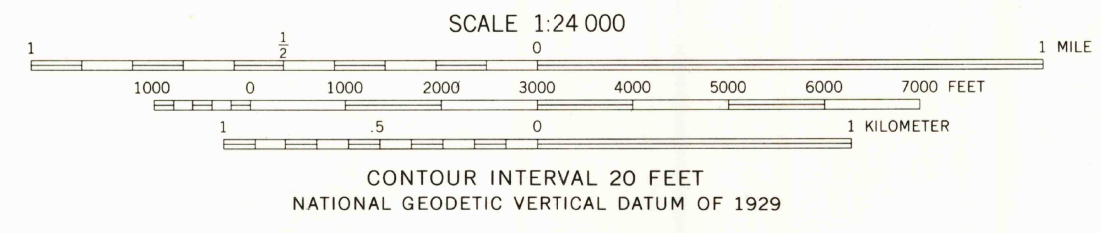
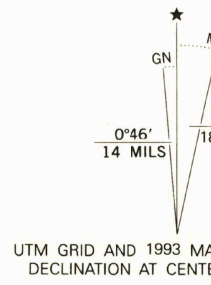

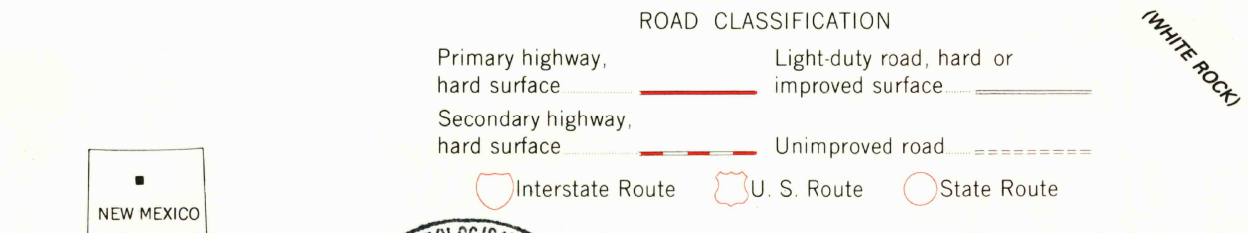




Produced by the United States Geological Survey  
Control by USGS and NOS/NOAA  
Compiled from aerial photographs taken 1976. Information shown in purple has been updated from aerial photographs taken 1990 and field checked. Map edited 1993. Conflicts may exist between some updated features and previously mapped contours  
North American Datum of 1927 (NAD 27). Projection and 10000-foot grid ticks: New Mexico Coordinate System, central zone (Transverse Mercator). 1000-meter Universal Transverse Mercator grid ticks, zone 13, shown in blue  
The difference between NAD 27 and North American Datum of 1983 (NAD 83) for 7.5 minute intersections is given in USGS Bulletin 1875. The NAD 83 is shown by dashed corner ticks  
There may be private inholdings within the boundaries of the National or State reservations shown on this map  
Where omitted, land lines have not been established



COMPLIES WITH U.S. GEOLOGICAL SURVEY STANDARDS FOR SPATIAL ACCURACY—CLASS 2  
FOR SALE BY U.S. GEOLOGICAL SURVEY  
DENVER, COLORADO 80225, OR RESTON, VIRGINIA 22092  
A FOLDER DESCRIBING TOPOGRAPHIC MAPS AND SYMBOLS IS AVAILABLE ON REQUEST



GUAJE MOUNTAIN, N. MEX.  
35106-H3-TF-024  
1984  
REVISED 1993  
DMA 4755 IV NE-SERIES V881