

Mapped, edited, and published by the Geological Survey

Control by USGS and NOS/NOAA

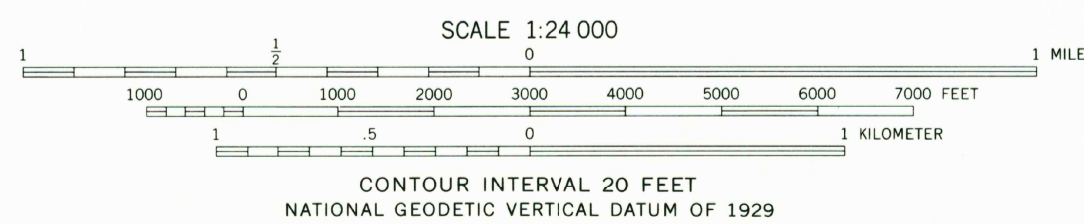
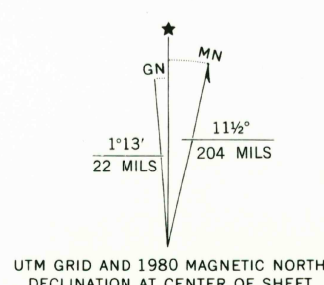
Topography by photogrammetric methods from aerial photographs taken 1958. Field checked 1961

Polyconic projection. 1927 North American datum. 10,000-foot grid based on New Mexico coordinate system, central zone. 1000-meter Universal Transverse Mercator grid ticks, zone 13, shown in blue.

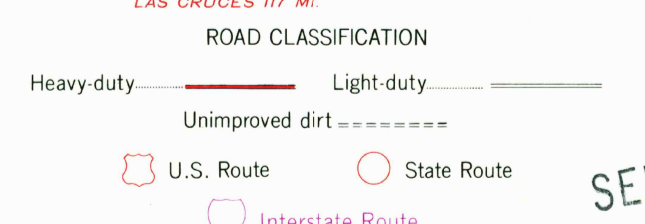
Fine red dashed lines indicate selected fence lines.

To place on the predicted North American Datum 1983, move the projection lines 4 meters south and 53 meters east as shown by dashed corner ticks.

Revisions shown in purple compiled from aerial photographs taken 1978 and other source data. This information not field checked. Map edited 1980.



QUADRANGLE LOCATION



THIS MAP COMPLIES WITH NATIONAL MAP ACCURACY STANDARDS
FOR SALE BY U. S. GEOLOGICAL SURVEY, DENVER, COLORADO 80225, OR RESTON, VIRGINIA 22092
A FOLDER DESCRIBING TOPOGRAPHIC MAPS AND SYMBOLS IS AVAILABLE ON REQUEST

USGS
HISTORICAL FILE
NATIONAL MAPPING DIVISION

HICKMAN RANCH, N. MEX.
N3337.5-W10707.5/7.5
1961
PHOTOREVISED 1980
DMA 451 II NW-SERIES V881

SEP 21 1981

2000