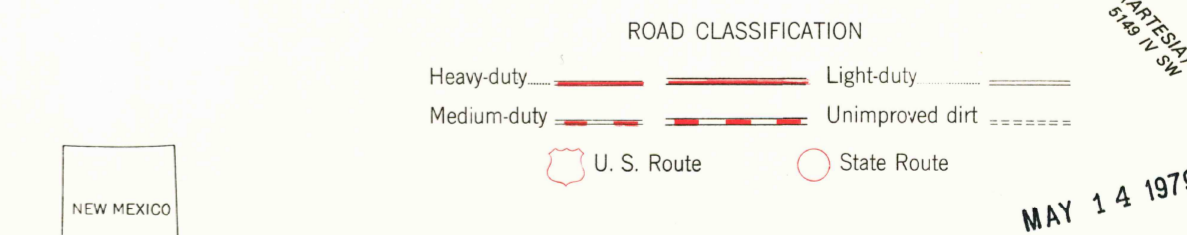
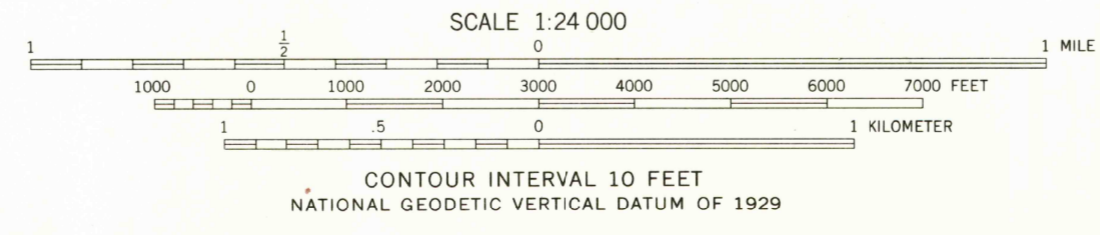
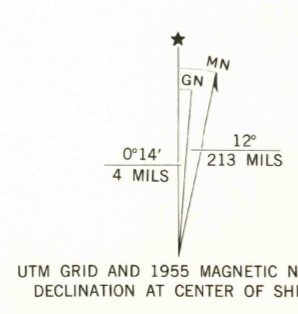


Mapped, edited, and published by the Geological Survey
 Control by USGS and USC&GS
 Culture and drainage in part compiled from aerial photographs taken 1947. Topography by planetable surveys 1955
 Polyconic projection. 1927 North American datum
 10,000-foot grid based on New Mexico coordinate system, east zone
 1000-meter Universal Transverse Mercator grid ticks, zone 13, shown in blue
 Map photoinspected 1975
 No major culture or drainage changes observed



THIS MAP COMPLIES WITH NATIONAL MAP ACCURACY STANDARDS
 FOR SALE BY U.S. GEOLOGICAL SURVEY, DENVER, COLORADO 80225, OR RESTON, VIRGINIA 22092
 A FOLDER DESCRIBING TOPOGRAPHIC MAPS AND SYMBOLS IS AVAILABLE ON REQUEST

USGS Historical File Topographic Division
 HOPE NE, N. MEX.
 N3252.5—W10430/7.5
 1955 PHOTOINSPECTED 1975
 DMA 5049 1 NE—SERIES V881

MAY 14 1979
 1690