

Produced by the United States Geological Survey 1993  
Revision within and adjacent to National Forest System lands  
by USDA Forest Service 2002

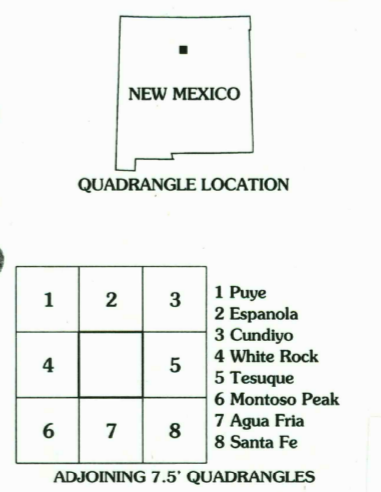
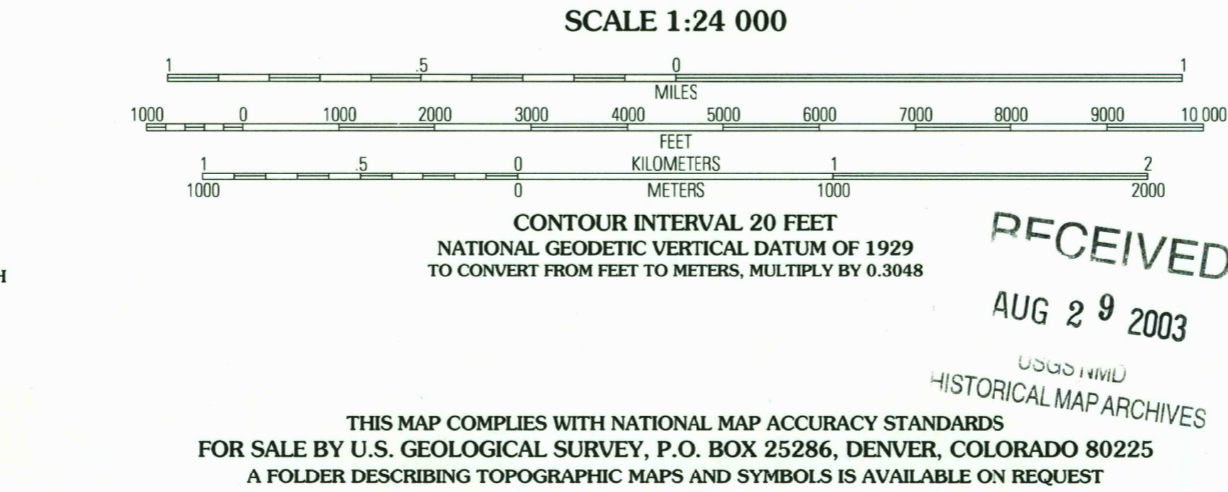

Topography compiled 1951. Planimetry derived from imagery taken 1996  
and other sources. Public Land Survey System and survey control current  
as of 2002

North American Datum of 1927 (NAD 27). Projection and 10 000-foot ticks:  
New Mexico coordinate system, central zone (transverse Mercator)  
Blue 1 000-meter Universal Transverse Mercator ticks, zone 13  
North American Datum of 1983 (NAD 83) is shown by dashed corner ticks  
The values of the shift between NAD 27 and NAD 83 for 7.5-minute  
intersections are obtainable from National Geodetic Survey NADCON software

Non-National Forest System lands within the National Forest  
Inholdings may exist in other National or State reservations

This map is not a legal document. Public lands are subject to  
change and leasing, and may have access restrictions; check with  
appropriate offices. Obtain permission before entering private lands

Unsurveyed land net is not official



**RECEIVED**  
AUG 29 2003  
USGS LIBRARY - RESTON  
HISTORICAL MAP ARCHIVES

**INTERSTATE AND ROADS**

Interstate	U.S.	State	County	National Forest, suitable for passenger cars	National Forest, suitable for high clearance vehicles	National Forest Trail			
Primary highway	Secondary highway	Light-duty road	Composition: Unspecified	Paved	Gravel	Dirt	Unimproved; 4 wheel drive	Trail	Gate; Barrier

**ADJOINING 7.5' QUADRANGLES**

1	2	3	1 Paye
4	5	6	2 Espanola
7	8	9	3 Candiego
			4 White Rock
			5 Tesuque
			6 Montoso Peak
			7 Agua Fria
			8 Santa Fe

ADJOINING 7.5' QUADRANGLES

**HORCADO RANCH, NM**  
2002  
35106-G1-TF-024  
NIMA 47551 SE-SERIES V881

USGS LIBRARY - RESTON  
JUL 14 2003

3 1818 00365985 9

USGS Library  
Reston, VA.  
Topo Archive