

Mapped, edited, and published by the Geological Survey

Control by USGS, NOS/NOAA, and USFS

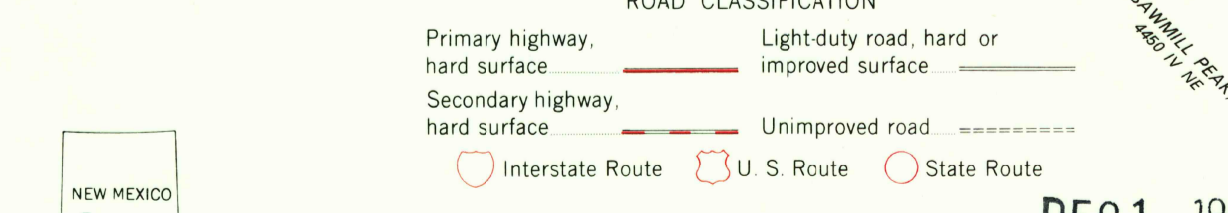
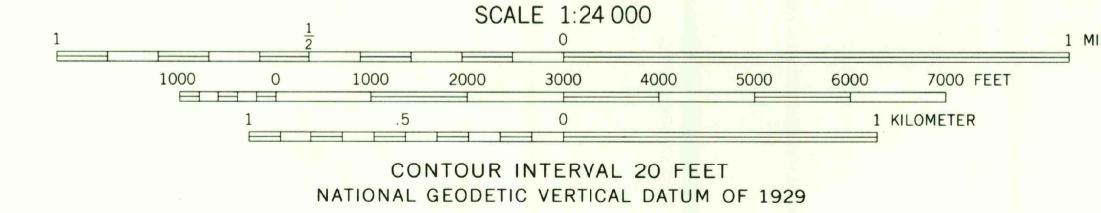
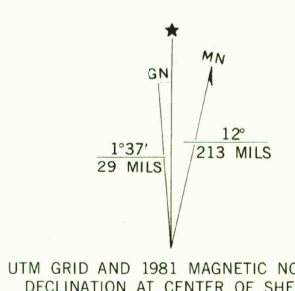
Topography by photogrammetric methods from aerial photographs taken 1967. Field checked 1975. Map edited 1981

Projection and 10,000-foot grid ticks: New Mexico coordinate system, west zone (transverse Mercator) 1000-meter Universal Transverse Mercator grid, zone 13 1927 North American datum

To place on the predicted North American Datum 1983 move the projection lines 4 meters south and 55 meters east as shown by dashed corner ticks

Fine red dashed lines indicate selected fence lines

Certain land lines are omitted because of insufficient data  
There may be private inholdings within the boundaries of the National or State reservations shown on this map



THIS MAP COMPLIES WITH NATIONAL MAP ACCURACY STANDARDS  
FOR SALE BY U. S. GEOLOGICAL SURVEY, DENVER, COLORADO 80225, OR RESTON, VIRGINIA 22092  
A FOLDER DESCRIBING TOPOGRAPHIC MAPS AND SYMBOLS IS AVAILABLE ON REQUEST

RETURN TO:  
USGS NMD HISTORICAL MAP ARCHIVES

INDIAN PEAKS EAST, N. MEX.  
N3330-W10752.5/7.5

1981  
DMA 4451 III SW—SERIES V881

DEC 1 1981

2000