

Produced by the United States Geological Survey 1969
Revision by USDA Forest Service 2002

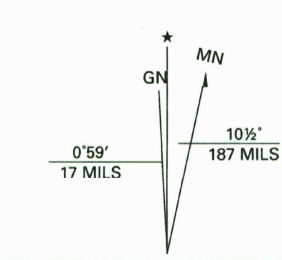
Topography compiled 1965. Planimetry derived from imagery taken 1996 and other sources. Public Land Survey System and survey control current as of 2002

North American Datum of 1927 (NAD 27). Projection and 10 000-foot ticks: New Mexico coordinate system, central zone (transverse Mercator)

Blue 1000-meter Universal Transverse Mercator ticks, zone 13
North American Datum of 1983 (NAD 83) is shown by dashed corner ticks
The values of the shift between NAD 27 and NAD 83 for 7.5-minute intersections are obtainable from National Geodetic Survey NADCON software

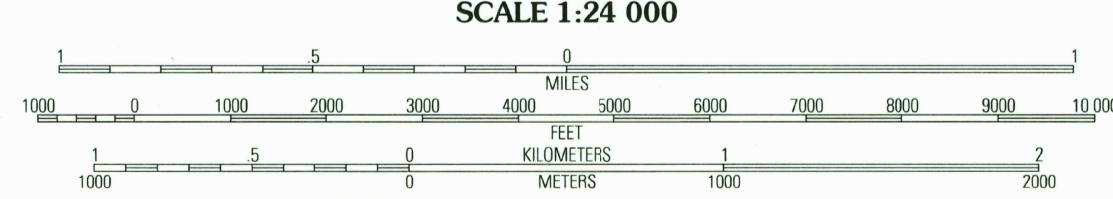
Non-National Forest System lands within the National Forest
Inholdings may exist in other National or State reservations

This map is not a legal document. Public lands are subject to change and leasing, and may have access restrictions; check with appropriate offices. Obtain permission before entering private lands



UTM GRID AND 2002 MAGNETIC NORTH
DECLINATION AT CENTER OF SHEET

20%
TOTAL RECOVERED FIBER



CONTOUR INTERVAL 20 FEET
NATIONAL GEODETIC VERTICAL DATUM OF 1929
TO CONVERT FROM FEET TO METERS, MULTIPLY BY 0.3048

THIS MAP COMPLIES WITH NATIONAL MAP ACCURACY STANDARDS
FOR SALE BY U.S. GEOLOGICAL SURVEY, P.O. BOX 25286, DENVER, COLORADO 80225
A FOLDER DESCRIBING TOPOGRAPHIC MAPS AND SYMBOLS IS AVAILABLE ON REQUEST

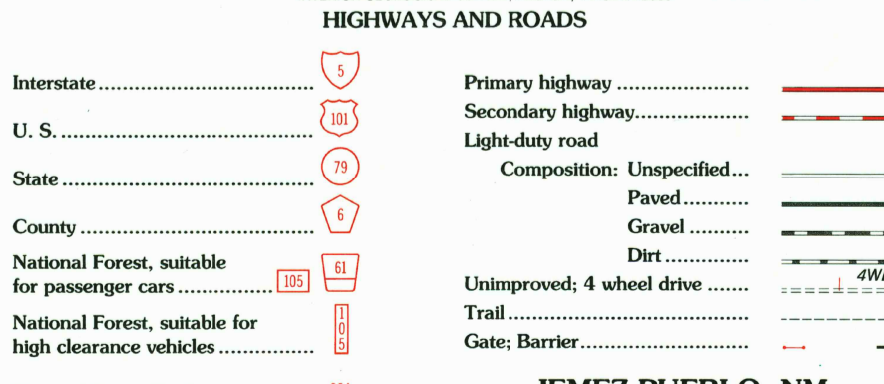
ADJOINING 7.5' QUADRANGLES



QUADRANGLE LOCATION

1 Gilman
2 Ponderosa
3 Bear Springs Peak
4 San Ysidro
5 Loma Creston
6 Cerro Coejejo
7 Bernalillo NW
8 Santa Ana Pueblo

ADJOINING 7.5' QUADRANGLES



JEMEZ PUEBLO, NM
2002
35106-E6-TF-024
NIMA 4655 II SW-SERIES V881

3 1818 00418088 9

RECEIVED
AUG 15 2003
USGS NWED
HISTORICAL MAP ARCHIVES

74705641090846
0-740564-109084-6

USGS Library
Reston, VA
Topo Archive