
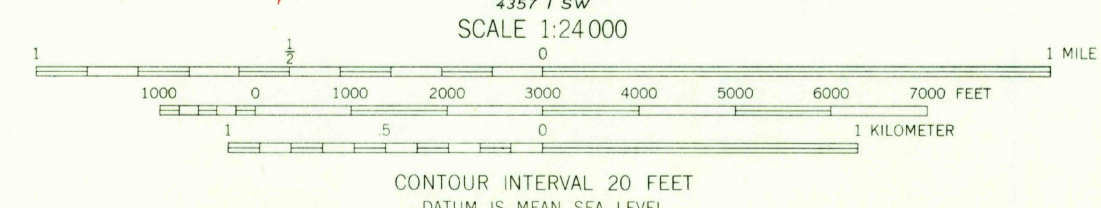
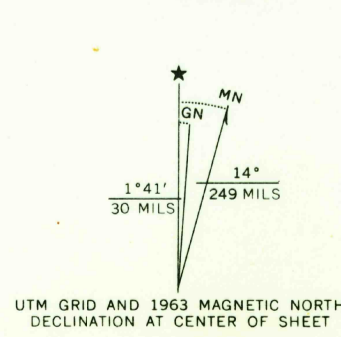


Mapped, edited, and published by the Geological Survey
Control by USGS and USC&GS
Topography by photogrammetric methods from aerial
photographs taken 1958 and 1962. Field checked 1963
Polyconic projection. 1927 North American datum
10,000-foot grid based on New Mexico coordinate system, west zone
and Colorado coordinate system, south zone
1000-meter Universal Transverse Mercator grid ticks,
zone 12, shown in blue
Fine red dashed lines indicate selected fence lines



THIS MAP COMPLIES WITH NATIONAL MAP ACCURACY STANDARDS
FOR SALE BY U.S. GEOLOGICAL SURVEY, DENVER, COLORADO 80225, OR WASHINGTON, D. C. 20242
A FOLDER DESCRIBING TOPOGRAPHIC MAPS AND SYMBOLS IS AVAILABLE ON REQUEST

LA PLATA, N. MEX.-COLO.
N3652 5 - W10807 5/7.5
1963
AMS 4357 1 NW - SERIES V881

2635
DEC 1965
U.S.G.S.
FILE COPY
TOPOGRAPHIC DIVISION